

STATE OF KANSAS
STATE CORPORATION COMMISSION
CONSERVATION DIVISION
500 INSURANCE BUILDING
212 NORTH MARKET
WICHITA, KANSAS 67202

FORM CP-1

15-179-20003-00-00

WELL PLUGGING APPLICATION FORM
File One Copy

RECEIVED
STATE CORPORATION COMMISSION

FEB 15 1967

2-16-67
CONSERVATION DIVISION
Wichita, Kansas

Lease Owner Empire Drilling Company
Address 650 4th National Bank Bldg., Wichita, Kansas 67202
Lease (Farm Name) Brewster Well No. 2
Well Location C N/2 SW NW Sec. 22 Twp. 6 Rge. 26 ~~(E)~~ XXXXXXX (W)
County Sheridan County, Kansas Field Name (If any) _____
Total Depth 3955 Oil Well Gas Well Input Well SWD Well D & A XXXXXXX
Was well log filed with application? yes If not, explain: _____

Date and hour plugging is desired to begin February 7, 1967

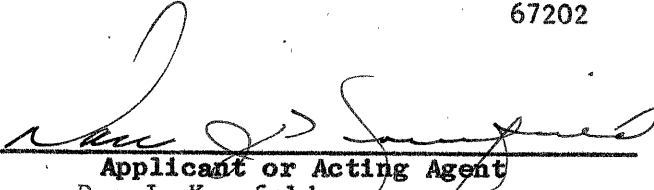
Plugging of the well will be done in accordance with the Rules and Regulations of the State Corporation Commission.

Name of company representative in charge of plugging operations Marion C. Helberg
715 W. McFarland
Address Hill City, Kansas

Plugging Contractor Empire Drilling Company License No. _____
Address 650 4th Natl. Bank Bldg., Wichita, Kansas 67202

Invoice covering assessment for plugging this well should be sent to Empire Drilling Company
Address 650 4th Natl. Bank Bldg. Wichita, Ks.
67202

and payment will be guaranteed by applicant.

Signed: 
Applicant or Acting Agent
Dan J. Kornfeld
Date: February 14, 1967

L O G

15-179-20003-00-00

COMPANY: Empire Drilling Company
 CONTRACTOR: Empire Drilling Company
 FARM: Brewster #2
 LOCATION: C N/2 SW NW Section 22-6-26, Sheridan County, Kansas
 COMMENCED: January 30, 1967 ELEVATION: 2635 KB
 COMPLETED: February 7, 1967 POTENTIAL: D & A

0	to	280	Surface-Sand
280	to	1624	Shale
1624	to	1858	Shale & Gypsum
1858	to	2033	Sand
2033	to	2252	Redbed
2252	to	2285	Anhydrite
2285	to	2424	Shale
2424	to	3050	Lime & Shale
3050	to	3550	Lime
3550	to	3720	Shale & Lime
3720	to	3955	Lime
3955			Total Depth

SET: 303' of 8 5/8" with 175 sacks cement.


SAMPLE LOG TOPS:

Anhydrite	2252	+383
Base Anhydrite	2285	+350
Heebner	3715	-1080
Toronto	3737	-1102
Lansing	3754	-1119
Total Depth	3955	-1320


RECEIVED
 STATE CORPORATION COMMISSION
 FEB 16 1967
 2-16-67
 CONSERVATION DIVISION
 Wichita, Kansas

C E R T I F I C A T I O N

I, Dan J. Kornfeld, do hereby certify that the above and foregoing is a true and correct copy of the log on the Brewster #2, C N/2 SW NW Section 22-6-26, Sheridan County, Kansas, as reflected by the files of Empire Drilling Company.


 Dan J. Kornfeld

Subscribed and sworn to before me, a Notary Public, within and for Sedgwick County, Kansas, this 14th day of February, 1967.


 Sandra Kay Peer, Notary Public

My commission expires September 14, 1968.

State of Kansas



15-179-20003-00-00

State Corporation Commission

CONSERVATION DIVISION

(Oil, Gas and Water)

500 Insurance Bldg. 212 N. Market
WICHITA, KANSAS 67202

ROBERT B. DOCKING Governor
WILLIAM L. MITCHELL Chairman
JAMES O. GREENLEAF Commissioner
HARRY G. WILES Commissioner
RAYMOND B. HARVEY Secretary
E. EDWARD JOHNSON Gen. Counsel

February 13, 1967

WELL PLUGGING AUTHORITY

Well No.	2
Lease	Brewster
Description	C N/2 SW NW 22-6-26W
County	Sheridan
Total Depth	3955'
Plugging Contractor	Co. Tools

Empire Drilling Company
650 4th Nat'l Bk. Bldg.,
Wichita, Kansas

Gentlemen:

This is your authority to plug the above subject well in accordance with the Rules and Regulations of the State Corporation Commission.

This authority is void after 90 days from the above date.

Very truly yours,


J. P. Roberts, Administrator

Mr. W. L. Nichols Box 157 Morland, Kansas
is hereby assigned to supervise the plugging of the above
named well.