

STATE OF KANSAS  
STATE CORPORATION COMMISSION  
CONSERVATION DIVISION  
245 North Water  
WICHITA, KANSAS 67202

Rev. 6-3-74  
FORM CP-1

WELL PLUGGING APPLICATION FORM  
File One Copy

RECEIVED  
STATE CORPORATION COMMISSION  
NOV 15 1977  
11-15-77  
CONSERVATION DIVISION  
Wichita, Kansas

API Number 15 - 179 - 20488-0000 (of this well)  
Lease Owner F & M Oil Company  
Address 505 Union Center, Wichita, Kansas  
Lease (Farm Name) Byrne Well No. 1  
Well Location NE NW NW Sec. 35 Twp. 6 S Rge. (R) 26 (W)  
County Sheridan Total Depth 4040' Field Name \_\_\_\_\_  
Oil Well \_\_\_\_\_ Gas Well \_\_\_\_\_ Input Well \_\_\_\_\_ SWD Well \_\_\_\_\_ Rotary D & A X  
Well Log attached with this application as required Yes  
Date and hour plugging is desired to begin November 4, 1977, 9:00 a.m.

PLUGGING OF THIS WELL WILL BE DONE IN ACCORDANCE WITH K.S.A. 55-128 OF THE RULES AND REGULATIONS OF THE STATE CORPORATION COMMISSION.

Name of company representative authorized to be in charge of plugging operations:

Gerrell Veatch Address 38 Walnut Drive, Hill City, Ks. 67642

Plugging Contractor Abercrombie Drilling, Inc. License No. \_\_\_\_\_

Address 801 Union Center, Wichita, Kansas 67202

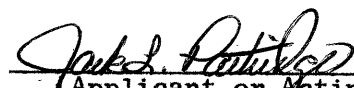
Invoice covering assessment for plugging this well should be sent to:

Name F & M Oil Company

Address 505 Union Center, Wichita, Kansas 67202

and payment will be guaranteed by applicant or acting agent.

Signed:



Applicant or Acting Agent

Jack L. Partridge, Ass't. Sec.-Treas.

Date:

November 14, 1977

15-179-20488-00-00

CONTRACTOR'S WELL LOG

OPERATOR: F & M Oil Company  
 CONTRACTOR: Abercrombie Drilling  
 WELL NAME: Byrne #1  
 LOCATION: NE NW NW Section 35-6S-26W  
 Sheridan County, Kansas  
 SPUD DATE: October 29, 1977  
 COMPLETION DATE: November 4, 1977

0	350	Sand & clay
350	1480	Shale
1480	2291	Shale & sand
2291	2319	Anhydrite
2319	3355	Shale & lime
3355	3523	Lime
3523	3705	Shale & lime
3705	4040	Lime
	4040	Rotary Total Depth

Spud hole at 5:00 p.m., October 29, 1977. Cut 361' of 12 1/4" hole. Ran 9 joints of 8-5/8" surface casing. Set at 360' K.B., cemented with 250 sacks common cement, 3%CaCl, 2% gel. Plug was down at 10:00 p.m., October 29, 1977. Cement did circulate.

T.D. 4040'. Set 1st plug at 1200' with 70 sacks, 2nd plug at 300' with 20 sacks, 3rd plug at 40' with 10 sacks. Cemented with 50/50 posmix, 6% gel. Plug was down at 9:00 a.m., November 4, 1977.

SAMPLE TOPS:

Anhydrite 2286 (+377)  
 B/Anhydrite 2319 (+344)


RECEIVED  
 STATE CORPORATION COMMISSION  
 NOV 15 1977  
 11-15-77  
 CONSERVATION DIVISION  
 Wichita, Kansas

STATE OF KANSAS )  
 ) ss  
 COUNTY OF SEDGWICK )

Jack L. Partridge, Assistant Secretary-Treasurer of Abercrombie Drilling, Inc., does hereby state that the above and foregoing is a true and correct copy of the log of the Byrne #1, NE NW NW Section 35-6S-26W, Sheridan County, Kansas.

ABERCROMBIE DRILLING, INC.

BY Jack L. Partridge  
 Jack L. Partridge,  
 Assistant Secretary-Treasurer



Subscribed and sworn to before me, a Notary Public, in and for the aforesaid county and state as of this 14th day of November, 1977.

My commission expires July 21, 1979.

Sandra Richman  
 Sandra Richman, Notary Public



15-179-20488-00-00

State Corporation Commission

CONSERVATION DIVISION

(Oil, Gas and Water)

245 North Water  
WICHITA, KANSAS 67202

November 7, 1977

WELL PLUGGING AUTHORITY

Well No.	1
Lease	Byrne
Description	NE NW NW Sec. 35-6-26W
County	Sheridan
Total Depth	4040
Plugging Contractor	Abercrombie Drilling, Inc.

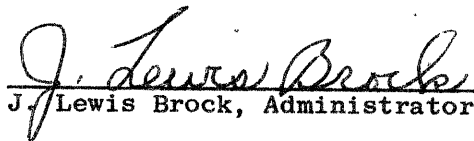
F & M Oil Co., Inc.  
505 Union Center  
Wichita, Kansas 67202

Gentlemen:

This is your authority to plug the above subject well in accordance with the Rules and Regulations of the State Corporation Commission.

This authority is void after 90 days from the above date.

Yours very truly,

  
J. Lewis Brock, Administrator

Mr. Gilbert Balthazor, P.O. Box 9, Route #1, Palco, Kansas 67657  
is hereby assigned to supervise the plugging of the above  
named well.