

STATE OF KANSAS
STATE CORPORATION COMMISSION
CONSERVATION DIVISION
500 INSURANCE BUILDING
212 NORTH MARKET
WICHITA 2, KANSAS

RECEIVED
STATE CORPORATION COMMISSION

JUN 7 1962
6-7-62
CONSERVATION DIVISION
Wichita, Kansas

WELL PLUGGING APPLICATION FORM
File One Copy

Lease Owner EMPIRE DRILLING COMPANY 15-179-00001-00-00
(Applicant)
Address 650 FOURTH NATIONAL BANK BUILDING, WICHITA 2, KANSAS
Lease (Farm Name) SHOEMAKER Well No. #1
Well Location SW SW NE Sec. 28 Twp. 6S Rge. 26 (~~XXXXXXXX~~ W)
County Sheridan Field Name (If any) _____
Total Depth 4000' Oil Well _____ Gas Well _____ Input Well _____ SWD Well _____ D & A XXXXXXXX
Was well log filed with application? yes If not, explain: _____

Date and hour plugging is desired to begin May 30, 1962


Plugging of the well will be done in accordance with the Rules and Regulations of the State Corporation Commission.

Name of the person on the lease in charge of well owner M. G. Helberg
715 West McFarland
Address Hill City, Kansas

Plugging Contractor EMPIRE DRILLING COMPANY License No. _____
Address 650 FOURTH NATIONAL BANK BUILDING, WICHITA 2, KANSAS

Invoice covering assessment for plugging this well should be sent to EMPIRE DRILLING COMPANY
Address 650 FOURTH NATIONAL BANK BLDG., WICHITA 2, KANSAS

and payment will be guaranteed by applicant.

Signed: 
Applicant or Acting Agent

Date: May 31, 1962

LOG

RECEIVED
STATE CORPORATION COMMISSION

JUN 7 1962

CONSERVATION DIVISION
Wichita, Kansas
6-7-62

COMPANY: Empire Drilling Company
 CONTRACTOR: Empire Drilling Company
 FARM: Shoemaker #1
 LOCATION: SW SW NE Section 28-6S-26W, Sheridan County, Kansas
 COMMENCED: May 22, 1962
 COMPLETED: May 30, 1962
 ELEVATION: 2641 KB
 POTENTIAL: D & A

0	to	345'	Surface-Sand & Shale
345	to	1760'	Shells & Shale
1760	to	1908'	Shale
1908	to	2068'	Sand
2068	to	2288'	Shale
2288	to	2319'	Anhydrite
2319	to	2670'	Shale & Shells
2670	to	2845'	Shale & Shells
2845	to	2925'	Shale & Lime
2925	to	3125'	Shale
3125	to	3210'	Shale & Lime
3210	to	3267'	Lime
3267	to	3430'	Lime & Shale
3430	to	3489'	Lime
3480	to	3820'	Lime & Shale
3820	to	3935'	Lime
3935	to	3975'	Lime & Shale
3975	to	4000'	Lime
4000			RTD


SET: 315' of 8 5/8" with 200 sacks cement.

SCHLUMBERGER LOG TOPS:


Topeka	3602'	- 961
Heebner	3758'	-1117
Toronto	3783'	-1142
Lansing Kansas City	3800'	-1159
Log TD	3999'	-1358

CERTIFICATION

I, Dan J. Kornfeld, do hereby certify that the above and foregoing is a true and correct copy of the log on the Shoemaker #1, SW SW NE Section 28,6S-26W, Sheridan County, Kansas, as reflected by the files of Empire Drilling Company.


 Dan J. Kornfeld

Subscribed and sworn to before me, a Notary Public, within and for Sedgwick County, Kansas, this 31st day of May, 1962.


 Lucille H. Harr, Notary Public

My commission expires October 21, 1962.

State of Kansas



15-179-00001-00-00

JOHN ANDERSON, Jr. Governor
 RICHARD C. BYRD Chairman
 ALVIN F. GRAUERHOLZ Commissioner
 HARRY G. WILES Commissioner
 RAYMOND B. HARVEY Secretary
 CHARLES C. McCARTER Gen. Counsel

State Corporation Commission

CONSERVATION DIVISION

(Oil, Gas and Water)

500 Insurance Bldg. 212 N. Market
WICHITA, KANSAS

WELL PLUGGING AUTHORITY

Empire Drg Co
 650 4th Natl Bk Bldg
 Wichita, Kansas

Well No.
 Lease
 Description
 County

1
 Shoemaker
 SW SW NE 28-6-26
 Sheridan

RECEIVED
STATE CORPORATION COMMISSION

JUN 6 1962
6-6-62
CONSERVATION DIVISION
Wichita, Kansas

Gentlemen:

This is your authority to plug the above subject well in accordance with the Rules and Regulations of the State Corporation Commission.

This authority is void after 90 days from the above date.

Very truly yours,

J. P. ROBERTS
Assistant Petroleum Conservation
Director

Mr. Eldon Petty
is hereby assigned to supervise the plugging of the above named well.

In the event you need any further information regarding this well, feel free to write or call me at any time.

Harold J. Hollis
 Kansas Field Supervisor
 P. O. Box 85
 Great Bend, Kansas
 Phone: GL 3-2126