

STATE OF KANSAS
STATE CORPORATION COMMISSION
CONSERVATION DIVISION
200 Colorado Derby Building
Wichita, Kansas 67202

FORM CP-1
Rev. 2/89

WELL PLUGGING APPLICATION FORM
(File One Copy)

API NUMBER 15-065-22,633-0000 (of this well).
(This must be listed; if no API# was issued, please note drilling completion date.)

WELL OWNER/OPERATOR Wanker Oil Company OPERATOR'S LICENSE NO. 3966

ADDRESS Rt. #2, Box 14, Wakeeney, KS 67672 PHONE # (913) -743-2769

LEASE (FARM) Ashmore WELL NO. 1 WELL LOCATION SE NW NE COUNTY Graham

SEC. 23 TWP. 6S RGE. 23 (E) of (W) TOTAL DEPTH 3810' PLUG BACK TD _____

Check One:

OIL WELL _____ GAS WELL _____ D & A x SWD or INJ WELL _____ DOCKET NO. _____

SURFACE CASING SIZE 8-5/8" SET AT _____ CEMENTED WITH _____ SACKS

CASING SIZE _____ SET AT _____ CEMENTED WITH _____ SACKS

PERFORATED AT _____

CONDITION OF WELL: GOOD _____ POOR _____ CASING LEAK _____ JUNK IN HOLE _____

PROPOSED METHOD OF PLUGGING _____

(If additional space is needed use back of form.)

IS WELL LOG ATTACHED TO THIS APPLICATION AS REQUIRED? Yes IS ACO-1 FILED? No
(If not explain.)

DATE AND HOUR PLUGGING IS DESIRED TO BEGIN 9:15 a.m. on 5/9/91

PLUGGING OF THIS WELL WILL BE DONE IN ACCORDANCE WITH K.S.A. 55-101 et. seq. AND THE RULES AND REGULATIONS OF THE STATE CORPORATION COMMISSION.

NAME OF REPRESENTATIVE AUTHORIZED TO BE IN CHARGE OF PLUGGING OPERATIONS:

K. Scott Branum PHONE # (913) -483-5345

ADDRESS P. O. Box 506, russell, KS 67665-0506

PLUGGING CONTRACTOR Emphasis Oil Operations LICENSE NO. 750

ADDRESS P. O. Box 506, Russell, KS 67665-0506 PHONE # (913) -483-5345

PAYMENT OF THE PLUGGING FEE (K.A.R. 82-3-118) WILL BE GUARANTEED BY OPERATOR OR AGENT.

SIGNED: Kyle B. Branum
(Operator or Agent)
Kyle B. Branum
DATE: 5-9-91

RECEIVED
STATE CORPORATION COMMISSION
5-14-91
MAY 14 1991
CONSERVATION DIVISION
Wichita, Kansas

15-065-22633-00-00

EMPHASIS OIL OPERATIONS

P. O. BOX 506
RUSSELL, KS 67665

DRILLERS LOG

OPERATOR: Wanker Oil Company
Rt. #2, Box 14
Wakeeney, Kansas 67672

CONTRACTOR: Emphasis Oil Operations
Box 506
Russell, KS 67665

LEASE: Ashmore WELL #1

LOCATION: Approx. SE NW NE
Section 23-6S-23W
Graham County, Kansas

LOGGERS TOTAL DEPTH: 3803'

ROTARY TOTAL DEPTH: 3810'

COMMENCED: 5/3/91

CASING: 8-5/8" @ 255' w/160 sks cement

ELEVATION: 2329' K.B.

COMPLETED: 5/9/91

STATUS: Dry Hole

RECEIVED
STATE CORPORATION COMMISSION
5-14-91
MAY 14 1991

CONSERVATION DIVISION
Wichita, Kansas


DEPTHS & FORMATIONS

(All measurements from K.B.)

Dakota Sand	1046'	Lime & Shale	2340'
Shale	1078'	Shale & Lime	2962'
Cedar Hills	1545'	Lime & Shale	3035'
Shale	1790'	Lime	3761'
Anhydrite	2002'	R.T.D.	3810'
Shale	2024'		

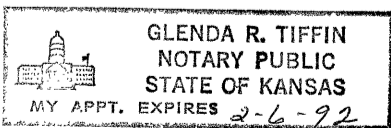
STATE OF KANSAS)
) ss
COUNTY OF RUSSELL)

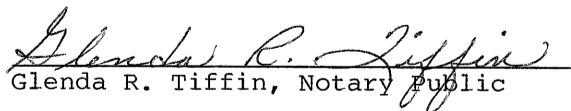
Kyle B. Branum, of Emphasis Oil Operations, states that the above and foregoing is a true and correct log of the above captioned well, to the best of his knowledge.


Kyle B. Branum

Subscribed and sworn to before me on May 13, 1991.

My commission expires: February 6, 1992.


GLENDA R. TIFFIN
NOTARY PUBLIC
STATE OF KANSAS
MY APPT. EXPIRES 2-6-92


Glenda R. Tiffin, Notary Public