

STATE OF KANSAS
STATE CORPORATION COMMISSION
CONSERVATION DIVISION
P. O. BOX 17027
Wichita, Kansas 67217

Rev. 3-15-72
FORM CP-1

RECEIVED
STATE CORPORATION COMMISSION

JUL 15 1974
7-15-74
CONSERVATION DIVISION
Wichita, Kansas

WELL PLUGGING APPLICATION FORM
File One Copy

15-065-20683-00-00

Lease Owner Murfin Drilling Company
Address 617 Union Center Wichita, Kansas 67202
Lease (Farm Name) Niehaus-Middelton Well No. 1
Well Location C SW SE Sec. 20 Twp. 6S Rge. 23 (W)
County Graham Total Depth 3680' Field Name _____
Oil Well _____ Gas Well _____ Input Well _____ SWD Well _____ Rotary D & A XXX
Well log filed with application as required Yes
Date and hour plugging is desired to begin July 7, 1974 @ 9:15 p.m.

PLUGGING OF THIS WELL WILL BE DONE IN ACCORDANCE WITH K.S.A. 55-128 OF THE RULES AND REGULATIONS OF THE STATE CORPORATION COMMISSION.

Name of company representative authorized to be in charge of plugging operations:

Orval Bridge Address Box 288 Russell, Kansas

Plugging Contractor Sun Oil Well Cmtg. License No. _____


Address Box 169 Great Bend, Kansas

Invoice covering assessment for plugging this well should be sent to:

Name Murfin Drilling Company

Address 617 Union Center Wichita, Kansas 67202

and payment will be guaranteed by applicant or acting agent.

Signed: 
Applicant or Acting Agent


Date: July 12, 1974

WELL LOG

COMPANY Murfin Drilling
 FARM Niehaus-Middelton NO. 1
 RIG. NO. 16
 TOTAL DEPTH 3651'
 COMM. 6-21-74 COMP. 7-7-74
 CONTRACTOR Murfin Drilling Company

SEC. 20 T. 6S R. 23W
 LOC. C SW SE

COUNTY Graham
 KANSAS



CASING
 20 10
 15 8 5/8" @ 177' w/150 sx
 12 6
 13 5

ELEVATION 2389 GL

PRODUCTION D & A

FIGURES INDICATE BOTTOM OF FORMATIONS


Surface soil	0 - 140
Shale	140 - 178
Shale & sand	178 - 1310
Shale	1310 - 1608
Sand	1608 - 1812
Shale	1812 - 2058
Anhydrite	2058 - 2095
Shale & shells	2095 - 2425
Shale & lime	2425 - 3680
TD	3680

RECEIVED
 STATE CORPORATION COMMISSION
 JUL 15 1974
 CONSERVATION DIVISION
 Wichita, Kansas
 7-15-74

State of Kansas
 County of Sedgwick } ss:

I, James R. Daniels of the Murfin Drilling Company

do hereby state that the above and foregoing is a true and correct copy of the log of the Niehaus-Middelton well.



James R. Daniels
 James R. Daniels
 19 74
Carolyn Tjaden
 NOTARY PUBLIC

Subscribed and sworn to before me this 12th day of July
CAROLYN TJADEN, Notary Public
 My Commission Expires Sept. 5, 1976
 My Commission Expires: _____

State of Kansas



15-005-20683-00-00

State Corporation Commission

CONSERVATION DIVISION

(Oil, Gas and Water)

P. O. Box 17027 3830 S. Meridian
WICHITA, KANSAS 67217

July 9, 1974

WELL PLUGGING AUTHORITY

Well No.	1
Lease	Niehans-Middleton
Description	C SW SE 20-6-23W
County	Graham
Total Depth	3651
Plugging Contractor	Company Tools

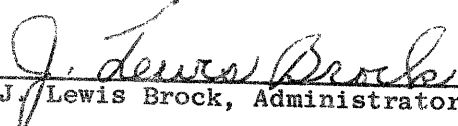
Murfin Drilling Company
617 Union Center
Wichita, Kansas 67202

Gentlemen:

This is your authority to plug the above subject well in accordance with the Rules and Regulations of the State Corporation Commission.

This authority is void after 90 days from the above date.

Yours very truly,


J. Lewis Brock, Administrator

Mr. Leo Massey, P. O. Box 582, Hays, Kansas 67601
is hereby assigned to supervise the plugging of the above
named well.