

STATE OF KANSAS  
STATE CORPORATION COMMISSION  
CONSERVATION DIVISION  
200 Colorado Derby Building  
Wichita, Kansas 67202

FORM CP-1  
Rev. 2/89

**WELL PLUGGING APPLICATION FORM**  
(File One Copy)

API NUMBER 15-065-22,581-00-00 (of this well).  
(This must be listed; if no API# was issued, please note drilling completion date.)

WELL OWNER/OPERATOR John O. Farmer, Inc. OPERATOR'S LICENSE NO. 5135

ADDRESS P. O. Box 352, Russell, Kansas 67665 PHONE # (913)-483-3144

LEASE (FARM) Hale 'B' WELL NO. 1 WELL LOCATION SW NE NE COUNTY Graham

SEC. 25 TWP. 6S RGE. 23 (~~E~~)(~~N~~)(W) TOTAL DEPTH 3810' PLUG BACK TD \_\_\_\_\_

**Check One:**

OIL WELL \_\_\_\_\_ GAS WELL \_\_\_\_\_ D & A  SWD or INJ WELL \_\_\_\_\_ DOCKET NO. \_\_\_\_\_

SURFACE CASING SIZE 8-5/8" SET AT 226' CEMENTED WITH 165 SACKS

CASING SIZE \_\_\_\_\_ SET AT \_\_\_\_\_ CEMENTED WITH \_\_\_\_\_ SACKS

PERFORATED AT \_\_\_\_\_

CONDITION OF WELL: GOOD \_\_\_\_\_ POOR \_\_\_\_\_ CASING LEAK \_\_\_\_\_ JUNK IN HOLE \_\_\_\_\_

PROPOSED METHOD OF PLUGGING \_\_\_\_\_

(If additional space is needed use back of form.)

IS WELL LOG ATTACHED TO THIS APPLICATION AS REQUIRED? Yes IS ACO-1 FILED? No  
(If not explain.)

DATE AND HOUR PLUGGING IS DESIRED TO BEGIN 1:00 a.m. on 7-27-90

**PLUGGING OF THIS WELL WILL BE DONE IN ACCORDANCE WITH K.S.A. 55-101 et. seq. AND THE RULES AND REGULATIONS OF THE STATE CORPORATION COMMISSION.**

NAME OF REPRESENTATIVE AUTHORIZED TO BE IN CHARGE OF PLUGGING OPERATIONS: 7-30-90  
M. R. Halfhill PHONE # (913)-483-5345

ADDRESS P. O. Box 506, Russell, Kansas 67665-0506

PLUGGING CONTRACTOR Emphasis Oil Operations LICENSE NO. 750

ADDRESS P. O. Box 506, Russell, Kansas 67665-0506 PHONE # (913)-483-5345

**PAYMENT OF THE PLUGGING FEE (K.A.R. 82-3-118) WILL BE GUARANTEED BY OPERATOR OR AGENT.**

SIGNED: [Signature]  
(Operator or Agent)

DATE: 7-27-90

15-069-22581-0000

EMPHASIS OIL OPERATIONS

P. O. BOX 506

RUSSELL, KS 67665

DRILLERS LOG

OPERATOR: John O. Farmer, Inc.  
P. O. Box 352  
Russell, Kansas 67665

CONTRACTOR: Emphasis Oil Operations  
Box 506  
Russell, KS 67665

LEASE: Hale 'B' WELL #1

LOCATION: SW NE NE  
Section 25-6S-23W  
Graham County, Kansas

ROTARY TOTAL DEPTH: 3810'

ELEVATION: 2369' K.B.

COMMENCED: 7/20/90

COMPLETED: 7/27/90

CASING: 8-5/8" @ 226' w/165 sks cement

STATUS: Dry Hole

DEPTHS & FORMATIONS

(All measurements from K.B.)

Top Soil & Shale	120'	Anhydrite	2030'
Dakota Sand	1320'	Shale	2063'
Red Bed	1350'	Shale & Lime	2412'
Cedar Hills	1577'	Lime	3668'
Red Bed	1750'	R.T.D.	3810'


RECEIVED  
STATE COMMISSION

JUL 30 1990

CONSULTING ENGINEER  
Wanda Rogers

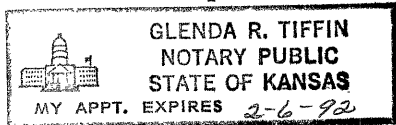
STATE OF KANSAS )  
                          ) ss  
COUNTY OF RUSSELL)


Kyle B. Branum, of Emphasis Oil Operations, states that the above and foregoing is a true and correct log of the above captioned well, to the best of his knowledge.

  
\_\_\_\_\_  
Kyle B. Branum

Subscribed and sworn to before me on July 27, 1990.

My commission expires: February 6, 1992.



  
\_\_\_\_\_  
Glenda R. Tiffin, Notary Public