

STATE CORPORATION COMMISSION OF KANSAS  
OIL & GAS CONSERVATION DIVISION

WELL COMPLETION OR RECOMPLETION FORM  
ACO-1 WELL HISTORY

DESCRIPTION OF WELL AND LEASE

Operator: License # 8000  
Name PanCanadian Petroleum Company  
Address P.O. Box 929  
City/State/Zip Denver, CO 80201

Purchaser KOCH Oil Company

Operator Contact Person Glen M. Jameson  
Phone (303) 825-8371

Contractor: License # 6033  
Name Murfin Drilling Company

Wellsite Geologist Carroll Van Buskirk  
Phone (316) 262-5646

Designate Type of Completion

- New Well     Re-Entry     Workover
- Oil             SWD             Temp Abd
- Gas             Inj             Delayed Comp.
- Dry             Other (Core, Water Supply etc.)

If OWWO: old well info as follows:

Operator .....  
Well Name .....  
Comp. Date ..... Old Total Depth.....

WELL HISTORY

Drilling Method:

- Mud Rotary     Air Rotary     Cable

..02-06-86..	..02-14-86....	..03-01-86....
Spud Date	Date Reached TD	Completion Date
..4075!.....	..4031!.....	
Total Depth	PBTD	

Amount of Surface Pipe Set and Cemented at 302 feet  
Multiple Stage Cementing Collar Used?  Yes  No  
If yes, show depth set..2021!.....feet  
If alternate 2 completion, cement circulated  
from..2021!.....feet depth to..0!.....w/460.SX cmt

API NO. 15-065-22-300 -00-00  
County.....Graham.....  
.....C.....NW.....NW.....Sec.20.....Twp.6S.....Rge.22..... East  
..... West

..4620.... Ft North from Southeast Corner of Section  
..4620.... Ft West from Southeast Corner of Section  
(Note: Locate well in section plat below)

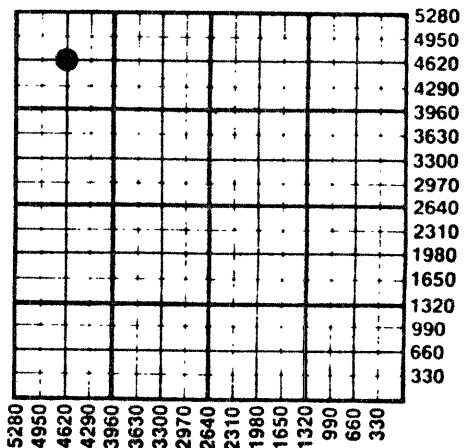
Lease Name White 11-20 Well # 4

Field Name Penn ~~White~~

Producing Formation Lansing-Kansas City

Elevation: Ground...2374!.....KB...2379!.....

Section Plat



WATER SUPPLY INFORMATION

Disposition of Produced Water:  Disposal  
Docket # .....  Repressuring

Questions on this portion of the ACO-1 call:

Water Resources Board (913) 296-3717

Source of Water:

Division of Water Resources Permit #..T86-5824....

Groundwater...4260...Ft North from Southeast Corner  
(Well) ..4260...Ft West from Southeast Corner of  
Sec 20 Twp 6S Rge 22  East  West

Surface Water.....Ft North from Southeast Corner  
(Stream, pond etc).....Ft West from Southeast Corner  
Sec Twp Rge  East  West

Other (explain).....  
(purchased from city, R.W.D. #)

INSTRUCTIONS: This form shall be completed in duplicate and filed with the Kansas Corporation Commission, 200 Colorado Derby Building, Wichita, Kansas 67202, within 90 days after completion or recompletion of any well. Rule 82-3-130 and 82-3-107 apply. Information on side two of this form will be held confidential for a period of 12 months if requested in writing and submitted with the form. See rule 82-3-107 for confidentiality in excess of 12 months. One copy of all wireline logs and drillers time log shall be attached with this form. Submit CP-4 form with all plugged wells. Submit CP-111 form with all temporarily abandoned wells.

All requirements of the statutes, rules and regulations promulgated to regulate the oil and gas industry have been fully complied with and the statements herein are complete and correct to the best of my knowledge.

Signature James D. Keisling  
Title Coord. Eng. Operations U.S. Date .....

Subscribed and sworn to before me this 23rd day of April 1986  
Notary Public Barbara Wolf  
My Commission Expires February 29, 1988  
Date Commission Expires .....

K.C.C. OFFICE USE ONLY

Letter of Confidentiality Attached

Wireline Log Received

Drillers Time Log Received

Distribution

KCC     SWD/Rep     NGPA

KGS     Plug             Other

(Specify)

STATE CORPORATION COMMISSION  
OIL & GAS CONSERVATION DIVISION  
WICHITA, KANSAS  
APR 28 1986  
42886

Sec 20 Twp 6S Rge 22

19-065-22300-00-00

CO-7  
(Revised)

PLAT AND CERTIFICATION OF ACREAGE ATTRIBUTABLE TO AN OIL WELL

State Corporation Commission, Conservation Division  
200 Colorado Derby Bldg. Wichita, Kansas 67202

OPERATOR PanCanadian Petroleum Company

LOCATION OF WELL:

LEASE White

660 feet from the north line

660 feet from the west line

WELL NUMBER 11-20 #4

Of the NW corner of Sec 20 T.6S R. 22W

FIELD Penn

COUNTY Graham

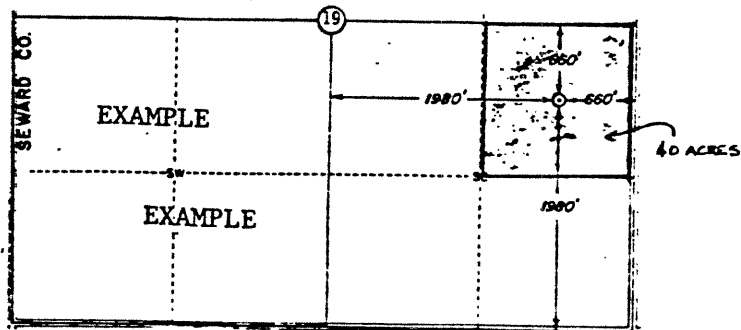
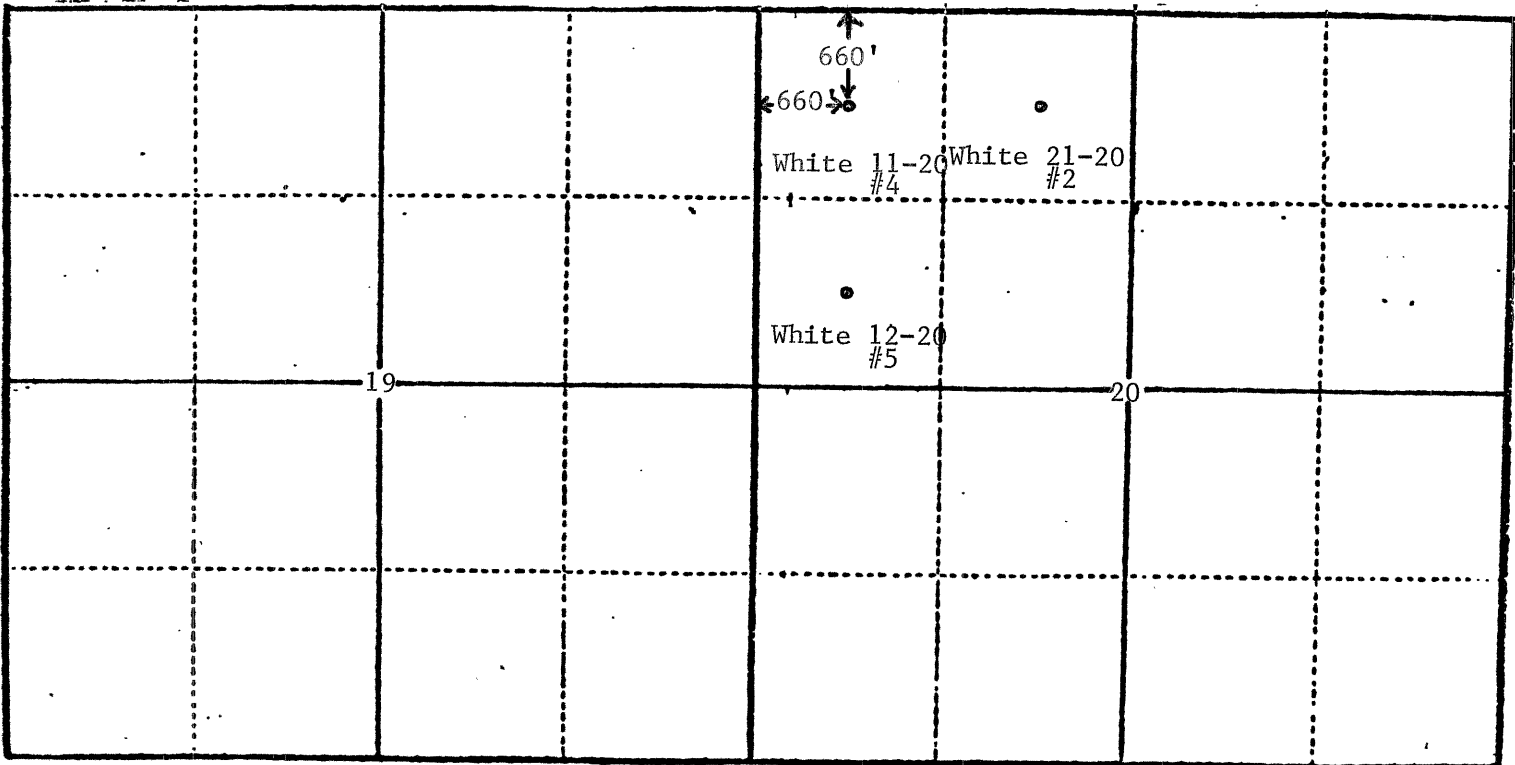
\*NUMBER OF ACRES  
ATTRIBUTABLE TO WELL 40

DESCRIPTION OF ACREAGE:

NW NW<sub>4</sub> Section 20-T6S-R22W

P L A T

(Show location of Well and outline attributable acreage)  
(Show footage to nearest lease or unit boundry line)



RECEIVED  
STATE CORPORATION COMMISSION  
APR 28 1986  
CONSERVATION DIVISION  
Wichita, Kansas

The undersigned hereby certifies that he is Coordinator U.S. Operations for PanCanadian Petroleum Company, a duly authorized agent, that all information shown hereon is true and correct to the best of his knowledge and belief, and that all acreage claimed as attributable to the well named herein is held by production from that well.

James D. Keisling  
James D. Keisling

Suscribed and sworn to before me on this 23rd day of April, 1986.

Barbara Wolf  
Notary Public

My Commission expires February 29, 1988