

STATE CORPORATION COMMISSION OF KANSAS
OIL & GAS CONSERVATION DIVISION

WELL COMPLETION OR RECOMPLETION FORM
ACO-1 WELL HISTORY

DESCRIPTION OF WELL AND LEASE

Operator: License # 8000
Name PanCanadian Petroleum Company
Address P.O. Box 929
City/State/Zip Denver, CO 80201

Purchaser KOCH Oil Company

Operator Contact Person Glen M. Jameson
Phone (303) 825-8371

Contractor: License # 6033
Name Murfin Drilling Company

Wellsite Geologist Jim Holdeman
Phone (303) 825-8371

Designate Type of Completion
 New Well Re-Entry Workover
 Oil SWD Temp Abd
 Gas Inj Delayed Comp.
 Dry Other (Core, Water Supply etc.)

If OWWO: old well info as follows:
Operator
Well Name
Comp. Date Old Total Depth

WELL HISTORY

Drilling Method:
 Mud Rotary Air Rotary Cable

03-09-86 03-15-86 3-27-86
Spud Date Date Reached TD Completion Date

4030' 3981'
Total Depth PBDT

Amount of Surface Pipe Set and Cemented at 302 feet
Multiple Stage Cementing Collar Used? Yes No
If yes, show depth set 2056' feet
If alternate 2 completion, cement circulated from 2056 feet depth to 0 w/ 420 SX cmt

API NO. 15- 065-22-309 -00-00
County Graham
C SW NW Sec. 20 Twp. 6S Rge. 22 East West

3300 Ft North from Southeast Corner of Section
4620 Ft West from Southeast Corner of Section
(Note: Locate well in section plat below)

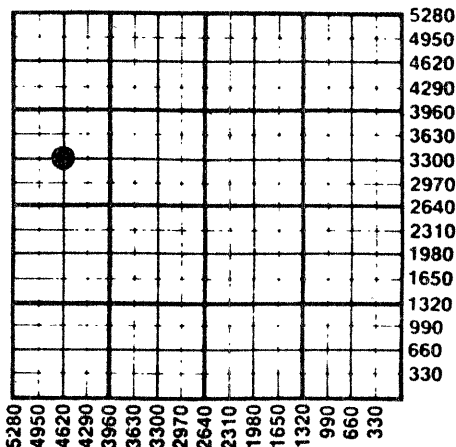
Lease Name White 12-20 Well # 5

Field Name Penn ~~Widest~~

Producing Formation Lansing-Kansas City

Elevation: Ground 2397' 2402' KB

Section Plat



WATER SUPPLY INFORMATION

Disposition of Produced Water: Disposal Repressuring
Docket #

Questions on this portion of the ACO-1 call:
Water Resources Board (913) 296-3717

Source of Water:
Division of Water Resources Permit # T86-5824

Groundwater 4260 Ft North from Southeast Corner
(Well) 4260 Ft West from Southeast Corner of
Sec 20 Twp 6S Rge 22 East West

Surface Water Ft North from Southeast Corner
(Stream, pond etc) Ft West from Southeast Corner
Sec Twp Rge East West

Other (explain) (purchased from city, R.W.D. #)

INSTRUCTIONS: This form shall be completed in duplicate and filed with the Kansas Corporation Commission, 200 Colorado Derby Building, Wichita, Kansas 67202, within 90 days after completion or recompletion of any well. Rule 82-3-130 and 82-3-107 apply. Information on side two of this form will be held confidential for a period of 12 months if requested in writing and submitted with the form. See rule 82-3-107 for confidentiality in excess of 12 months. One copy of all wireline logs and drillers time log shall be attached with this form. Submit CP-4 form with all plugged wells. Submit CP-111 form with all temporarily abandoned wells.

All requirements of the statutes, rules and regulations promulgated to regulate the oil and gas industry have been fully complied with and the statements herein are complete and correct to the best of my knowledge.

Signature James D. Keisling
Title Coord., Eng. Operations U.S. Date 04-17-86

Subscribed and sworn to before me this 2nd day of April 1986
Notary Public Barbara Wolf
My Commission Expires February 29, 1988

K.C.C. OFFICE USE ONLY
 Letter of Confidentiality Attached
 Wireline Log Received
 Drillers Timelog Received
Distribution
 KCC SWD/Rep NGPA
 KGS Plug Other (Specify)

APR 23 1988
STATE CORPORATION COMMISSION
CONSERVATION DIVISION
Wichita, Kansas

Section 20 Twp 6S Rge 22

PLAT AND CERTIFICATION OF ACREAGE ATTRIBUTABLE TO AN OIL WELL

State Corporation Commission, Conservation Division
200 Colorado Derby Bldg. Wichita, Kansas 67202

OPERATOR PanCanadian Petroleum Company

LOCATION OF WELL:

LEASE White

1980 feet from the north line

660 feet from the west line

WELL NUMBER 12-20 #5

Of the NW corner of Sec 20 T. 6S R. 22W

FIELD Penn

COUNTY Graham

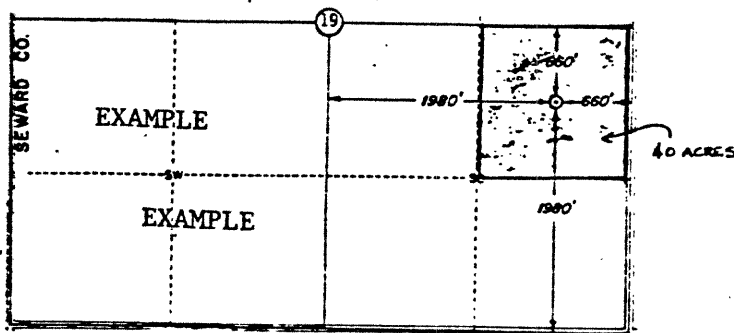
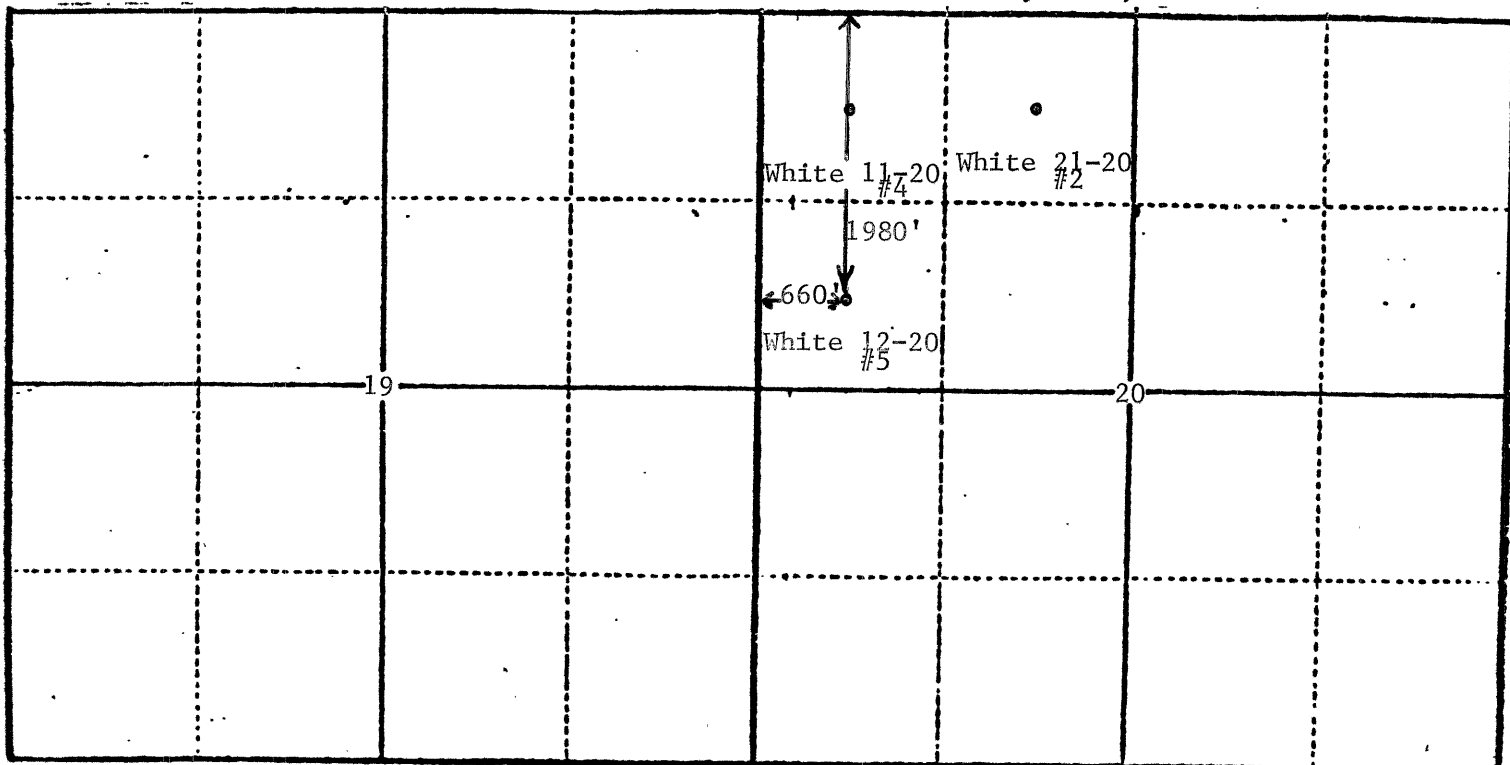
*NUMBER OF ACRES
ATTRIBUTABLE TO WELL 40

DESCRIPTION OF ACREAGE:

C SW NW Section 20-T6S-R22W

P L A T

(Show location of Well and outline attributable acreage)
(Show footage to nearest lease or unit boundry line)



RECEIVED
STATE CORPORATION COMMISSION
APR 28 1986
CONSERVATION DIVISION
Wichita, Kansas
4-28-86

The undersigned hereby certifies that he is Coordinator U.S. Operations for PanCanadian Petroleum Company, a duly authorized agent, that all information shown hereon is true and correct to the best of his knowledge and belief, and that all acreage claimed as attributable to the well named herein is held by production from that well.

Suscribed and sworn to before me on this 23rd day of April, 1986.

James D. Keisling
James D. Keisling

Barbara Wolf
Notary Public

My Commission Expires:
February 29, 1988

My Commission expires _____