

15-179-000 82-00-00

TYPE OR PRINT

NOTICE OF INTENTION TO DRILL


RULE 82-2-311



TO BE FILED WITH THE STATE CORPORATION COMMISSION PRIOR TO COMMENCEMENT OF WELL

1. Operator JOHN O. FARMER, INC. Address Russell, Kansas
2. Lease name WENTE Well No. 1 County Sheridan
3. Well Location SW SE Sec. 36 Township 6S Range 26W
4. Well to be drilled 660 ft. from nearest lease line.
5. Drilling Contractor JOHN O. FARMER, INC. Address Russell, Kansas
6. Type of equipment: Rotary Cable Tool Approx. date operation to begin 7/1 1976
7. Well to be drilled for Oil Gas Disposal Input Estimated Total Depth of Well 4000 ft.
8. Depth of deepest fresh water well within one mile of location 60 ft. If none exists, write NONE
9. Ground elevation at location is approx. _____ ft. higher or _____ ft. lower than ground elevation at water well.
10. Depth of the deepest municipal water well within three miles of location 60 ft. If none exists, write NONE
11. Operator states that he will set surface pipe at least 25 ft. below all Tertiary or unconsolidated deposits and, taking into consideration differences in ground elevations, that the minimum depth necessary, to the best of his knowledge and belief, to protect all fresh water zones is 60 ft. and operator agrees to set surface pipe at this location to a depth of not less than 200 ft. Alternate 1 Alternate 2 .

REMARKS:

Signature of Operator John O. Farmer

28-281-S-34-19  7-59-25M JK



State Corporation Commission of Kansas
Conservation Division
500 Insurance Building
212 North Market
Wichita 2, Kansas

STATE CORPORATION
JUN 24 1960
DIVISION

6-24-60

(IF PREFERRED, MAIL IN ENVELOPE)