

15-179-20001-00-01

STATE OF KANSAS
STATE CORPORATION COMMISSION
CONSERVATION DIVISION
500 INSURANCE BUILDING
212 NORTH MARKET
WICHITA, KANSAS 67202

FORM CP-1

RECEIVED
STATE CORPORATION COMMISSION
OCT 21 1970
CONSERVATION DIVISION
Wichita, Kansas

WELL PLUGGING APPLICATION FORM
File One Copy

Lease Owner Okmar Oil Company

Address 1130 Vickers KSB&T Building, Wichita, Kansas 67202

Lease (Farm Name) Wente SWD Well No. 1

Well Location SE SE NE Sec. 21 Twp. 6 Rge. 26 (E) (W) X

County Sheridan Field Name (If Any) Lucerne

Total Depth 3925' Oil Well Gas Well Input Well SWD Well X D & A

Well Log filed with application Yes or Well Log filed with Plugging Supervisor

Date and hour plugging is desired to begin October 23, 1970

Plugging of the well will be done in accordance with the Rules and Regulations of the State Corporation Commission.

Name of company representative in charge of plugging operations Mr. Harold Chambers

Address Box 723, Hays, Kansas 67601


Plugging Contractor Southwest Casing Pulling Co., Inc. License No.

Address Box 364, Great Bend, Kansas 67530

Invoice covering assessment for plugging this well should be sent to Okmar Oil Company

Address 1130 Vickers KSB&T Bldg., Wichita, Ks.

and payment will be guaranteed by applicant.

Signed: 
Applicant or Acting Agent
Robert M. Beren

Date: October 20, 1970

cc: Southwest Casing Pulling Co., Inc.
Harold Chambers

15-179-20001-00-01

KANSAS GEOLOGICAL SOCIETY
KANSAS WELL LOG BUREAU - KANSAS WELL SAMPLE BUREAU
KANSAS GEOLOGICAL SOCIETY BUILDING
508 EAST MURDOCK - WICHITA, KANSAS

COPY

COMPANY HALLIBURTON OIL PRODUCTION

SEC. 21 T. 6 R. 26W
LOC. SE SE NE

FARM Wente NO. 1

COUNTY Sheridan

TOTAL DEPTH 3925

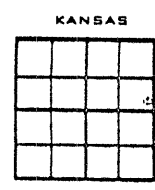
COMM. 1-8-67

COMP. 1-17-67

SHOT OR TREATED

CONTRACTOR Empire Drlg.

ISSUED 4-22-67



CASING

20	10
15	8 5/8" @ 321' w/175 sx
12	6
13	4 1/2" @ 3925' w/185 sx

ELEVATION 2617' KB

PRODUCTION PMP 6 BOPD &
47 BW/LANS KC 3757-61

FIGURES INDICATE BOTTOM OF FORMATIONS

0	to	340	Surface ² Shale
340	to	1320	Shale & Bentonite
1320	to	1682	Shale & Sand
1682	to	1835	Shale & Gypsum
1835	to	2010	Sand
2010	to	2232	Shale
2234	to	2267	Anhydrite
2267	to	2620	Shale
2620	to	3120	Lime & Shale
3120	to	3505	Lime
3505	to	3616	Lime & Shale
3616	to	3925	Lime
3925			Rotary Total Depth

RECEIVED
STATE CORPORATION COMMISSION
OCT 21 1970
CONSERVATION DIVISION
Wichita, Kansas

SET: 321' of 8 5/8" with 175 sacks cement.
3925' of 4 1/2" with 185 sacks cement.

ELECTRIC LOG TOPS:

Anhydrite	2230	+387
Base Anhydrite	2264	+353
Heebner	3693	-1076
Lansing	3731	-1114
Total Depth	3925	

CERTIFICATION


I, Dan J. Kornfeld, do hereby certify that the above and foregoing is a true and correct copy of the log on Wente #1, SE SE NE Section 21-6-26W, Sheridan County, Kansas, as reflected by the files of Empire Drilling Company.

Dan J. Kornfeld

Subscribed and sworn to before me, a Notary Public, within and for Sedgwick County, Kansas, this 26th day of January, 1967.

Sandra Kay Peer, Notary Public

My commission expires September 14, 1968.



State of Kansas



15-179-20001-00-01

State Corporation Commission

CONSERVATION DIVISION

(Oil, Gas and Water)

500 Insurance Bldg.

212 N. Market

WICHITA, KANSAS 67202

October 21, 1970

WELL PLUGGING AUTHORITY

Well No.	1 SWD
Lease	Wente
Description	SE SE NE 21-6-26W
County	Sheridan
Total Depth	3925
Plugging Contractor	Southwest Casing Pulling


**Okmar Oil Company
1130 Vickers KSB & T Bldg.,
Wichita, Kansas 67202**

Gentlemen:

This is your authority to plug the above subject well in accordance with the Rules and Regulations of the State Corporation Commission.

This authority is void after 90 days from the above date.

Very truly yours,


J. Lewis Brock, Administrator

Mr. W. L. Nichols Box 157 Morland, Kansas

is hereby assigned to supervise the plugging of the above named well.