

STATE OF KANSAS
STATE CORPORATION COMMISSION
CONSERVATION DIVISION
200 Colorado Derby Building
Wichita, Kansas 67202

FORM CP-1
Rev. 6/4/84

3-7

WELL PLUGGING APPLICATION FORM
(File One Copy)

API NUMBER 15-163-22,642 ⁰⁰⁵⁰ (of this well)
(This must be listed; if no API# was issued, please note drilling completion date.)

LEASE OPERATOR BlueMax Corporation OPERATORS LICENSE NO. 9866

ADDRESS #4 Hillcrest, Stockton, KS 67669 PHONE # (913) 425-6560

LEASE (FARM) Holsman WELL NO. 1 WELL LOCATION NW NE NE COUNTY Rooks

SEC. 15 TWP. 7S RGE. 19 (~~EXXX~~ (W) TOTAL DEPTH 3510' RTD PLUG BACK TD _____

Check One:

OIL WELL _____ GAS WELL _____ D & A XXX SWD or INJ WELL _____ DOCKET NO. _____

SURFACE CASING SIZE 8 5/8" SET AT 253' CEMENTED WITH 165 SACKS

CASING SIZE _____ SET AT _____ CEMENTED WITH _____ SACKS

PERFORATED AT _____

CONDITION OF WELL: GOOD _____ POOR _____ CASING LEAK _____ JUNK IN HOLE _____

OPERATOR'S SUGGESTED METHOD OF PLUGGING THIS WELL _____

(If additional space is needed use back of form)

IS WELL LOG ATTACHED TO THIS APPLICATION AS REQUIRED? Yes IS ACO-1 FILED? No
(If not, explain)

DATE AND HOUR PLUGGING IS DESIRED TO BEGIN 3-07-85 @ 1:00 A.M.

PLUGGING OF THIS WELL WILL BE DONE IN ACCORDANCE WITH K.S.A. 55-101 et seq AND THE RULES AND REGULATIONS OF THE STATE CORPORATION COMMISSION.

NAME OF COMPANY REPRESENTATIVE AUTHORIZED TO BE IN CHARGE OF PLUGGING OPERATIONS:

M. R. (Hap) Halfhill PHONE # (913) 483-5345

ADDRESS P. O. Box 506, Russell, KS 67665

PLUGGING CONTRACTOR Emphasis Oil Operations LICENSE NO. 750 CONSERVATION DIVISION
Wichita, Kansas

ADDRESS P. O. Box 506, Russell, KS 67665 PHONE # (913) 483-5345

PAYMENT WILL BE GUARANTEED BY OPERATOR OR AGENT SIGNED: Joe K. Branum

(Operator or Agent)
Joe K. Branum

DATE: 3-7-85

RECEIVED
STATE CORPORATION COMMISSION
3/11/85
MAR 11 1985

15163 22642 0020

EMPHASIS OIL OPERATIONS

P. O. BOX 506
RUSSELL, KS 67665

DRILLERS LOG

OPERATOR: BlueMax Corporation
#4 Hillcrest
Stockton, KS 67669

CONTRACTOR: Emphasis Oil Operations
P. O. Box 506
Russell, KS 67665

LEASE: Holsman WELL: #1

LOCATION: NW NE NE
Section 15-7S-19W
Rooks County, Kansas

ROTARY TOTAL DEPTH: 3510'

LOG TOTAL DEPTH: 3509'

ELEVATION: 1975' K.B.

COMMENCED: 2-28-85

DATE COMPLETED: 3-07-85

CASING: 8 5/8" @ 253' with 165 sks cement

STATUS: Dry Hole


DEPTHS & FORMATIONS

(All measurements from K.B.)

Topsoil & Shale	60'	Anhydrite	1515'
Blue Shale	255'	Shale	3133'
Shale & Sand	983'	Lime & Shale	3460'
Cedar Hills	1201'	Lime (RTD)	3510'
Shale	1483'		

STATE OF KANSAS)
) ss:
COUNTY OF RUSSELL)


Joe K. Branum, of Emphasis Oil Operations, states that the above and foregoing is a true and correct log of the above captioned well, to the best of his knowledge.




Joe K. Branum

Subscribed and sworn to before me this 8th day of March, 1985.

My Commission Expires: February 13, 1989.





Denise S. Reynolds, Notary Public

RECEIVED
MAR 11 1985
3/11/85
CONSERVATION DIVISION
Wichita, Kansas

3/11/85