

15-163-01318-00-01

STATE OF KANSAS
STATE CORPORATION COMMISSION
CONSERVATION DIVISION
P. O. BOX 17027
WICHITA, KANSAS 67217

Rev. 6-3-74
FORM CP-1

WELL PLUGGING APPLICATION FORM
File One Copy

RECEIVED
STATE CORPORATION COMMISSION
MAR - 6 1979
MAR 6 1979
CONSERVATION DIVISION
Wichita, Kansas

API Number 15 - - (of this well)
Lease Owner SOUTHERN STATES OIL COMPANY
Address P.O.Box 1365, GREAT BEND, KANSAS 67530
Lease (Farm Name) BESSIE BURTON Well No. 2
Well Location SE NW SW Sec. 14 Twp. 7S Rge. XEX 19 (W)
County ROOKS Total Depth 3407 Field Name _____
Oil Well _____ Gas Well _____ Input Well * SWD Well X Rotary D & A _____
Well Log attached with this application as required YES
Date and hour plugging is desired to begin 8:00 AM MARCH 15, 1979


PLUGGING OF THIS WELL WILL BE DONE IN ACCORDANCE WITH K.S.A. 55-128 OF THE RULES AND REGULATIONS OF THE STATE CORPORATION COMMISSION.

Name of company representative authorized to be in charge of plugging operations:
DELMAR MASON Address P.O. Box 703 HAYS, KANSAS 67601

Plugging Contractor NOT KNOWN AT THIS TIME License No. _____
Address _____

Invoice covering assessment for plugging this well should be sent to:
Name SOUTHERN STATES OIL COMPANY
Address P.O.Box 1365, GREAT BEND, KANSAS 67530

and payment will be guaranteed by applicant or acting agent.

Signed: 
Applicant or Acting Agent
Date: MARCH 1, 1979

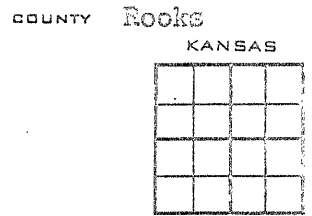
15-163-01318-00-01

KANSAS WELLS LOG BUREAU --- KANSAS GEOLOGICAL SOCIETY
503 EAST MURDOCK - WICHITA, KANSAS

COMPANY Magnolia Petroleum Company
FARM Bessie Burton NO. 2

SEC. 17, T. 7S R. 19W
LOC. SE NW SW

TOTAL DEPTH 3415 P. B. 3338
COMM. 5/17/52 COMP. 6/5/52
SHOT OR TREATED Acidized
CONTRACTOR Barnett Drilling Company
ISSUED



CASING
20 10
15 8 5/8" set @ 197'
12 6
13 5 1/2" set @ 3403'

ELEVATION 1924 D.F.
PRODUCTION 116 BO & 16 BW

FIGURES INDICATE BOTTOM OF FORMATIONS

sand & shale	40
shells & shale	197
shale & shells	570
sandy shale & shells	900
sand	1110
sandy shale	1380
shells & shale	1400
anhydrite	1433
shale & shale	1920
lime & shale	3095
lime	3365
lime & conglomerate	3415
Total Depth	3415
Top Heenber	3071
Lansing	3104
Arbuckle	3402

RECEIVED
STATE CORPORATION COMMISSION
MAR - 6 1979
MAR 6 1979
CONSERVATION DIVISION
Wichita, Kansas

Rotary total depth 3407, drilled out com. to 3408, bailed 5 hrs., dry, no show.
Drilled deeper to 3415, SSO 3413-15, tested 1 qt. oil & 15 GWFH, 3 hrs.
acidized w/1000 gals., 106 BLO, returned load oil & swabbed 4 BOPH, no oil.
Set plug 3338, tested dry, perf. 3320-26 w/24 sh., no show, acidized w/1000 gals., 106 BLO.
Returned load oil, tested 2 hrs., swab 1 1/2 BO & 1/2 BOPH.
Set plug 3314, perf. 3294-3306 w/48 sh., acidized w/2000 gals., swab 3 1/2 BOPH, 9 hrs.
Drld. plug 3314. Pump 116 BO & 16 BW in 24 hrs.

State of Kansas



State Corporation Commission

CONSERVATION DIVISION

(Oil, Gas and Water)
245 North Water
WICHITA, KANSAS 67202

March 6, 1979

WELL PLUGGING AUTHORITY

Well No.	2
Lease -	Bessie Burton
Description	SE NW SW Sec. 14-7-19W
County	Rooks
Total Depth	3415'
Plugging Contractor	Unknown at this time


Southern States Oil Co.
P.O. Box 1365
Great Bend, Kansas 67530

Gentlemen:

This is your authority to plug the above subject well in accordance with the Rules and Regulations of the State Corporation Commission.

This authority is void after 90 days from the above date.

Yours very truly,


J. Lewis Brock, Administrator

Mr. ~~Leo Massey, 109 West 15th, Hays, Kansas 67601~~
is hereby assigned to supervise the plugging of the above named well.