

STATE OF KANSAS
STATE CORPORATION COMMISSION
CONSERVATION DIVISION
P. O. BOX 17027
WICHITA, KANSAS 67217

Rev. 6-3-74
FORM CP-1

WELL PLUGGING APPLICATION FORM
File One Copy

RECEIVED
STATE CORPORATION COMMISSION
7-14-75
JUL 14 1975

CONSERVATION DIVISION
Wichita, Kansas

API Number 15 - 163 - 20562-0000 (of this well)
Lease Owner Zenith Drilling Company
Address 200 W. Douglas, Suite 600, Wichita, Ks 67202
Lease (Farm Name) SCHNEIDER "B" Well No. 1
Well Location NE SE NW Sec. 21 Twp. 7S Rge. (X) 19 (W)
County Rooks Total Depth 3446' Field Name _____
Oil Well _____ Gas Well _____ Input Well _____ SWD Well _____ Rotary D & A XX
Well Log attached with this application as required Yes
Date and hour plugging is desired to begin 6/2/75 8:45 p.m.

PLUGGING OF THIS WELL WILL BE DONE IN ACCORDANCE WITH K.S.A. 55-128 OF THE RULES AND REGULATIONS OF THE STATE CORPORATION COMMISSION.

Name of company representative authorized to be in charge of plugging operations:

Orval Bridge Address Box 288, Russell, Ks

Plugging Contractor Halliburton License No. _____

Address 410 Union Center, Wichita, Ks 67202

Invoice covering assessment for plugging this well should be sent to:

Name Zenith Drilling

Address Suite 600, 200 W. Douglas, Wichita, Ks 67202

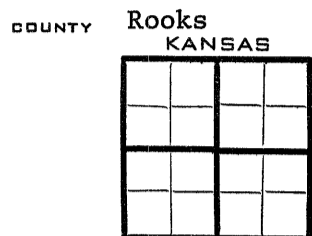
and payment will be guaranteed by applicant or acting agent.

Signed: James R. Daniels
Applicant or Acting Agent
James R. Daniels, Gen. Mgr.
Date: July 10, 1975

WELL LOG

COMPANY Zenith Drilling
 FARM SCHNEIDER "B" NO. 1
 RIG. NO. 16
 TOTAL DEPTH 3446'
 COMM. 5/27/75 COMP. 6/2/75
 CONTRACTOR Murfin Drilling

SEC. 21 T. 7S R. 19W
 LOC. NE SE NW



CASING
 20 10
 15 8 5/8" @ 145' w/150 sx
 12 6
 13 5

ELEVATION
 PRODUCTION D&A

FIGURES INDICATE BOTTOM OF FORMATIONS

SURF SOIL, SAND	97
SHALE, BLUE	145
SHALE, SAND	950
SHALE	990
SAND, CEDAR HILL	1205
SHALE, REDBED	1487
ANHYDRITE	1522
SHALE	2220
SHALE, LIME	3000
LIME	3446
TD	3446

RECEIVED
 STATE CORPORATION COMMISSION

JUL 14 1975
 7-14-75
 CONSERVATION DIVISION
 Wichita, Kansas

State of KANSAS }
 County of SEDGWICK } ss:


I, James R. Daniels of the Murfin Drilling Company

upon oath state that the above and foregoing is a true and correct copy of the log of the Schneider "B" #1 well.

James R. Daniels

Subscribed and sworn to before me this 10th day of July 19 75

Carolyn Tjaden
 NOTARY PUBLIC



CAROLYN TJADEN, Notary Public
 My Commission Expires Sept. 5, 1976

15-163-20562-00-00

State of Kansas



State Corporation Commission

CONSERVATION DIVISION

(Oil, Gas and Water)

P. O. Box 17027 3830 S. Meridian
WICHITA, KANSAS 67217

June 9, 1975

WELL PLUGGING AUTHORITY

Well No.	1
Lease	Schneider
Description	NE SE NW 21-7-19W
County	Rooks
Total Depth	3446'
Plugging Contractor	Murfin Drilling

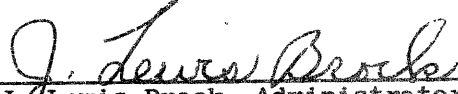
Zenith Drilling Corporation, Inc.
Suite 600, 200 W. Douglas
Wichita, Kansas 67202

Gentlemen:

This is your authority to plug the above subject well in accordance with the Rules and Regulations of the State Corporation Commission.

This authority is void after 90 days from the above date.

Yours very truly,


J. Lewis Brock, Administrator

Mr. Leo Massey, P. O. Box 582, Hays, Kansas
is hereby assigned to supervise the plugging of the above named well.