

15-163-20505-0000

STATE OF KANSAS  
STATE CORPORATION COMMISSION  
CONSERVATION DIVISION  
P. O. BOX 17027  
WICHITA, KANSAS 67217

Rev. 6-3-74  
FORM CP-1

WELL PLUGGING APPLICATION FORM  
File One Copy

RECEIVED  
STATE CORPORATION COMMISSION  
OCT 7 1974  
CONSERVATION DIVISION  
Wichita, Kansas

API Number 15 - 163 - 20,505 - 00-00 (of this well)  
Lease Owner Zenith Drilling Corporation, Inc.  
Address Suite 600, 200 West Douglas, Wichita, Kansas 67202  
Lease (Farm Name) Koppes Well No. 1  
Well Location NE NW NE Sec. 21 Twp. 7 Rge. 19 (E) (W)  
County Rooks Total Depth 3422 Field Name Wildcat  
Oil Well XX Gas Well      Input Well      SWD Well      Rotary D & A       
Well Log attached with this application as required      XX  
Date and hour plugging is desired to begin      Approx. October 15, 1974

PLUGGING OF THIS WELL WILL BE DONE IN ACCORDANCE WITH K.S.A. 55-128 OF THE RULES AND REGULATIONS OF THE STATE CORPORATION COMMISSION.

Name of company representative authorized to be in charge of plugging operations:  
Sid Miller Address Great Bend, Kansas

Plugging Contractor Southwest Casing License No.       
Address Great Bend, Kansas

Invoice covering assessment for plugging this well should be sent to:  
Name Zenith Drilling Corporation, Inc.,  
Address Suite 600, 200 West Douglas, Wichita, Kansas

and payment will be guaranteed by applicant or acting agent.

Signed: Sherrill Compton  
Applicant or Acting Agent  
Sherrill Compton  
Date: October 4, 1974

15163-20505-0000  
WELL LOG

COMPANY ZENITH DRILLING CORP., INC.

SEC. 21 T. 7S R. 19W  
LOC. NE NW NE

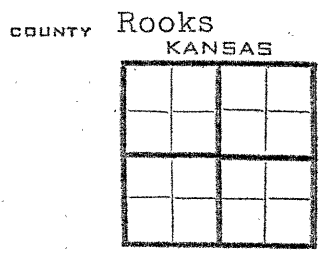
FARM KOPPES NO. 1

RIG. NO. 15

TOTAL DEPTH 3422'

COMM. 10-21-73

COMP. 10-27-73



CONTRACTOR Murfin Drilling Company

CASING

20	10	
15	8	5/8" @ 204' w/150 sx
12	6	
13	5	1/2" @ 3408' w/150 sx

ELEVATION 1962 KB  
PRODUCTION Oil

FIGURES INDICATE BOTTOM OF FORMATIONS


120	Sand Surf soil
160	Sand
490	Shale
655	Sand
966	Shale
1184	Sand
1466	Shale - redbed
1500	Anhydrite
2230	Shale
2950	Shale & lime
3417	Lime
3422	Arbuckle
3422	TD

RECEIVED  
STATE CORPORATION COMMISSION  
OCT 7 1974  
CONSERVATION DIVISION  
Wichita, Kansas  
10/7/74

State of Kansas }  
County of Sedgwick } ss:

I, James R. Daniels of the Murfin Drilling Company

do hereby state that the above and foregoing is a true and correct copy of the log of the Koppes #1 well.



Subscribed and sworn to before me this 1st day of November 19 73

James R. Daniels

My Commission Expires: My Commission Expires Sept. 5, 1976

Barbara Cole  
NOTARY PUBLIC

State of Kansas



15163-20505-0000

*State Corporation Commission*

**CONSERVATION DIVISION**

(Oil, Gas and Water)

P. O. Box 17027 3830 S. Meridian  
WICHITA, KANSAS 67217

October 7, 1974

WELL PLUGGING AUTHORITY

Well No.	1
Lease	Koppes
Description	NE NW NE 21-7-19W
County	Rooks
Total Depth	3422'
Plugging Contractor	Southwest Casing

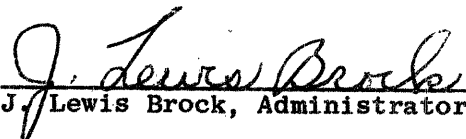
Zenith Drilling Corporation, Inc.  
Suite 600, 200 W. Douglas  
Wichita, Kansas 67202

Gentlemen:

This is your authority to plug the above subject well in accordance with the Rules and Regulations of the State Corporation Commission.

This authority is void after 90 days from the above date.

Yours very truly,

  
J. Lewis Brock, Administrator

Mr. Leo Massey, P. O. Box 582, Hays, Kansas 67601  
is hereby assigned to supervise the plugging of the above  
named well.