

KANSAS CORPORATION COMMISSION
OIL & GAS CONSERVATION DIVISION
WELL PLUGGING APPLICATION
Please TYPE Form and File ONE Copy

Form CP-1
September 2003
This Form must be Typed
Form must be Signed
All blanks must be Filled

API # 15 - 035-19198-0000 (Identifier Number of this well). This must be listed for wells drilled since 1967; if no API # was issued, indicate original spud or completion date 4-21-53

Well Operator: Marjorie O. Short dba W.D. Short Oil Co., LLC KCC License #: 6679

Address: PO Box 729 - 102 S. River Road City: Oxford

State: Kansas Zip Code: 67119 Contact Phone: (620) 455 - 3576

Lease: Rahn Unit #1 Well #: 8 Sec. 5 Twp. 34 S. R. 6 East West

- NW - SE - NE Spot Location / QQQQ County: Cowley

1757 Feet (in exact footage) From North / South (from nearest outside section corner) Line of Section (Not Lease Line)

1180 Feet (in exact footage) From East / West (from nearest outside section corner) Line of Section (Not Lease Line)

Check One: Oil Well Gas Well D&A Cathodic Water Supply Well
 SWD Docket # _____ ENHR Docket # _____ Other: _____

Conductor Casing Size: _____ Set at: _____ Cemented with: _____ Sacks

Surface Casing Size: 13" Set at: 200 Cemented with: 225 Sacks

Production Casing Size: 8 5/8" Set at: 1539' Cemented with: 200 Sacks

List (ALL) Perforations and Bridgeplug Sets: 1113-1121, 1157-1169, 1274-1282, 1401-1408

Elevation: 1281 (G.L. / K.B.) T.D.: 1540 PBTD: _____ Anhydrite Depth: 705'
(Stone Corral Formation)

Condition of Well: Good Poor Casing Leak Junk in Hole

Proposed Method of Plugging (attach a separate page if additional space is needed): Fill with sand to 1063' & dump 10 sacks cement, Pull 8 5/8" pipe & pump cement from 300' to surface

Is Well Log attached to this application as required? Yes No Is ACO-1 filed? Yes No

If not explain why? _____

Plugging of this Well will be done in accordance with K.S.A. 55-101 et. seq. and the Rules and Regulations of the State Corporation Commission.

List Name of Company Representative authorized to be in charge of plugging operations: William D. Short, Jr (Don)

Phone: (620) 455 - 3576

Address: PO Box 729 - 102 S. River Road City / State: Oxford, Kansas 67119

Plugging Contractor: Braden Well Plugging Co. KCC License #: 32475

Address: PO Box 282 - Burden, KS 67019 Phone: (620) 438 - 2856

Proposed Date and Hour of Plugging (if known?): Week of June 13th, 2005

Payment of the Plugging Fee (K.A.R. 82-3-118) will be guaranteed by Operator or Agent

Date: 6-14-05 Authorized Operator / Agent: W.D. Short, Jr (Signature)

Mail to: KCC - Conservation Division, 130 S. Market - Room 2078, Wichita, Kansas 67202

RECEIVED
JUN 15 2005
KCC WICHITA

6/05

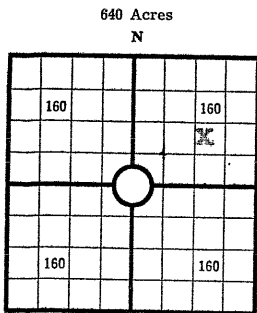
6/05

KANSAS OKLAHOMA CORPORATION COMMISSION 15-035-19198-00-00

OIL AND GAS CONSERVATION DEPARTMENT


Give detailed description and thickness of all formations drilled through, contents of sand, whether dry, water, oil or gas.

WELL NO. 1 FARM NAME Rahn Unit 1 COUNTY Cowley TWP 34S RGE 6E SEC 5



WELL RECORD
COUNTY Cowley, SEC. 5, TWP 34S, RGE 6E
COMPANY OPERATING Continental Oil Co.
OFFICE ADDRESS Drawer 1267, Ponca City
FARM NAME Rahn Unit 1 WELL NO. 8
DRILLING STARTED 4-21-53, DRILLING FINISHED 4-29-53
DATE OF FIRST PRODUCTION None COMPLETED
WELL LOCATED NW 1/4 SE 1/4 NE 1/4 SW 1/4 of Section 1180
Line and 1180 ft. East of West Line of Quarter Section
Elevation (Relative to sea level) DERRICK FLOOR 1281.9RKB GROUND
CHARACTER OF WELL (Oil, gas or dryhole) Water Supply

Table with 5 columns: Formation, Top, Bottom, Formation, Top, Bottom. Lists geological layers such as Sand, Lime w/strks, red rock, Red rock, Lime, Red rock & shale, Lime, Lime w/shale strks, Lime and shale, Lime, Shale & Shells, Shale, Lime & Shale, Shale & Shells, Sandy lime & Sand, Shale & Lime, Sandy lime, Sandy shale, Shale, Lime, Lime & Shale, Sandy lime, Lime, Lime & Shale, Lime, Lime & Shale, Lime, Lime & Shale, Lime & Shale strks, Lime & Shale, Lime, Sandy lime, Sand, Sandy lime, Sand.



RECEIVED JUN 15 2005 KCC WICHITA

Table for OIL OR GAS SANDS OR ZONES with columns: Name, From, To, Name, From, To. Shows 'None' for all entries.

Table for Perforating Record and Shot Record. Perforating Record shows 'Water Sds.' from 1304 to 1336 with 4 holes/ft. Shot Record shows 'None'.

Table for CASING RECORD with columns: Amount Set (Size, Wt., Thds., Make, Ft., In.), Amount Pulled (Size, Length), Packer Record (Depth Set, Make). Shows casing sizes from 13 inch to 4 inch.

Liner Record: Amount None Kind Top Bottom CEMENTING AND MUDDING

Table for CEMENTING AND MUDDING with columns: Amount Set (Ft., In.), Sacks Cement, Chemical (Gal., Make), Method of Cementing, Amount, Mudding Method, Results (See Note). Shows cementing with Halliburton.

Note: What method was used to protect sands if outer strings were pulled? None Pulled

NOTE: Were bottom hole plugs used? No If so, state kind, depth set and results obtained

TOOLS USED Rotary Tools were used from 0 feet to 1540 feet. Cable tools were used from feet to feet, and from feet to feet, and from feet to feet. Type Rig

INITIAL PRODUCTION TEST Describe initial test: whether by flow through tubing or casing or by pumping Water Supply. Amount of Oil Production None bbls. Size of choke, if any Length of test Water Production bbls. Gravity of oil Type of Pump it pump is used, describe.

I, the undersigned, being first duly sworn upon oath, state that this well record is true, correct and complete according to the records of this office and to the best of my knowledge and belief.

Owner Name and title of representative of company

Subscribed and sworn to before me this 2nd day of September 1953 My Commission expires 8/1/57



KANSAS

CORPORATION COMMISSION

Kathleen Sebelius, Governor Brian J. Moline, Chair Robert E. Krehbiel, Commissioner Michael C. Moffet, Commissioner

NOTICE OF RECEIPT OF WELL PLUGGING APPLICATION (CP-1)

Short, W.D. and Marjorie d/b/a Short, W. D. Oil Co.
PO Box 1
Oxford, KS 67119

June 16, 2005

Re: RAHN UNIT #1 #8
API 15-035-19198-00-00
NWSENE 5-34S-6E, 1757 FNL 1180 FEL
COWLEY COUNTY, KANSAS

Dear Operator:

This letter is to notify you that the Conservation Division is in receipt of your plugging proposal, form CP-1, for the above-captioned well.

Your CP-1 has been reviewed by the Conservation Division central office for completeness and to verify license numbers. The plugging proposal will now be forwarded to the district office listed below for review of your proposed method of plugging.

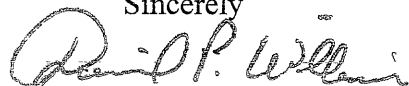
Please contact the district office for approval of your proposed plugging method at least five (5) days before plugging the well, pursuant to K.A.R. 82-3-113 (b). If a workover pit will be used during the plugging of the well it must be permitted. A CDP-1 form must be filed and approved prior to the use of the pit.

The Conservation Division's review of form CP-1, either in the central or district office, does not include an inquiry into well ownership or the filing operator's legal right to plug the well.

This notice in no way constitutes authorization to plug the above-captioned well by persons not having legal rights of ownership or interest in the well. This notice is void after ninety (90) days from the above date.

District: #2
3450 N. Rock Road, Suite 601
Wichita, KS 67226
(316) 630-4000

Sincerely



David P. Williams
Production Supervisor