

15-163-20507-00-00

STATE OF KANSAS
STATE CORPORATION COMMISSION
CONSERVATION DIVISION
P. O. BOX 17027
Wichita, Kansas 67217

Rev. 3-15-72
FORM CP-1

RECEIVED
STATE CORPORATION COMMISSION

NOV 19 1973
NOV 19 1973
CONSERVATION DIVISION
Wichita, Kansas

WELL PLUGGING APPLICATION FORM
File One Copy

Lease Owner ZENITH DRILLING CORPORATION, INC.

Address 200 West Douglas, Suite 600, Wichita, Kansas 67202

Lease (Farm Name) COOPER Well No. 1

Well Location SE SE SE Sec. 14 Twp. 7S Rge. (X) 20W (W)

County Rooks Total Depth 3513' Field Name Wildcat

Oil Well Gas Well Input Well SWD Well Rotary D & A XX

Well Log filed with application as required Yes

Date and hour plugging is desired to begin Completed 10:30 a.m. 11-9-73

PLUGGING OF THIS WELL WILL BE DONE IN ACCORDANCE WITH K.S.A. 55-128 OF THE RULES AND REGULATIONS OF THE STATE CORPORATION COMMISSION.

Name of company representative authorized to be in charge of plugging operations:

Orval Bridge Address Box 288, Russell, Kansas

Plugging Contractor Halliburton License No.

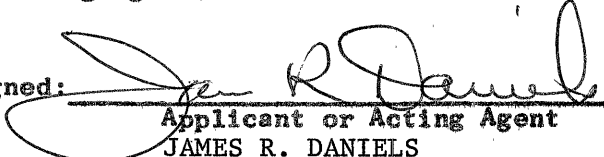
Address 410 Union Center, Wichita, Kansas 67202

Invoice covering assessment for plugging this well should be sent to:

Name Zenith Drilling Corporation, Inc.

Address 200 West Douglas, Suite 600, Wichita, Kansas 67202

and payment will be guaranteed by applicant or acting agent.

Signed: 
Applicant or Acting Agent
JAMES R. DANIELS
Date: November 15, 1973

15-163-20507-00-00

WELL LOG

COMPANY ZENITH DRILLING CORPORATION, INC.

SEC. 14 T. 7S R. 20W

FARM COOPER

NO. 1

LOC. SE SE SE


RIG. NO. 15

TOTAL DEPTH 3513'

COMM. 11-3-73

COMP. 11-8-73

COUNTY Rooks
KANSAS



CONTRACTOR Murfin Drilling Company

CASING

| | |
|----|------------------------|
| 20 | 10 |
| 15 | 8 5/8" @ 201' w/150 sx |
| 12 | 6 |
| 13 | 5 |

ELEVATION

PRODUCTION D & A

FIGURES INDICATE BOTTOM OF FORMATIONS

| | |
|------|----------------|
| 30 | Surf soil |
| 170 | Sand shale |
| 1039 | Shale |
| 1300 | Sand |
| 1365 | Shale |
| 1566 | Shale - redbed |
| 1599 | Anhydrite |
| 2510 | Shale |
| 2975 | Shale - lime |
| 3513 | Lime |
| 3513 | TD |


RECEIVED
 STATE CORPORATION COMMISSION
 NOV 19 1973
 CONSERVATION DIVISION
 Wichita, Kansas

State of Kansas }
 County of Sedgwick } ss:

I, James R. Daniels of the Murfin Drilling Company

upon oath state that the above and foregoing is a true and correct copy of the log of the Cooper #1 well.

Subscribed and sworn to before me this 15th day of November 19 73



BARBARA COLE, Notary Public

My Commission Expires: My Commission Expires Sept. 5, 1976

NOTARY PUBLIC

State of Kansas



State Corporation Commission

CONSERVATION DIVISION

(Oil, Gas and Water)

P. O. Box 17027 3830 S. Meridian
WICHITA, KANSAS 67217

November 12, 1973

WELL PLUGGING AUTHORITY

| | |
|---------------------|-------------------------|
| Well No. | 1 |
| Lease | Cooper |
| Description | SE SE SE Sec. 14-7S-20W |
| County | Rooks |
| Total Depth | 3513' |
| Plugging Contractor | Murfin Drilling |

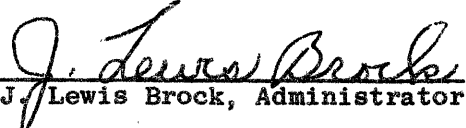
Zenith Drilling Corporation
200 West Douglas
Wichita, Kansas 67202

Gentlemen:

This is your authority to plug the above subject well in accordance with the Rules and Regulations of the State Corporation Commission.

This authority is void after 90 days from the above date.

Yours very truly,


J. Lewis Brock, Administrator

Mr. Leo Massey, P. O. Box 582, Hays, Kansas 67601
is hereby assigned to supervise the plugging of the above named well.