

15-163-19086-00-00

STATE OF KANSAS
STATE CORPORATION COMMISSION
CONSERVATION DIVISION
P. O. BOX 17027
Wichita, Kansas 67217

Rev. 3-15-72
FORM CP-1

WELL PLUGGING APPLICATION FORM
File One Copy

RECEIVED
STATE CORPORATION COMMISSION
FEB 15 1974
FEB 15 1974
CONSERVATION DIVISION
Wichita, Kansas

Lease Owner Okmar Oil Company
Address 1130 Vickers KSB&T Building, Wichita, Kansas 67202
Lease (Farm Name) Sprick Well No. 2
Well Location C S/2 N/2 NW Sec. 23 Twp. 7S Rge. 19 (E) (W) X
County Rooks Total Depth 3410 Field Name Webster
Oil Well X Gas Well Input Well SWD Well Rotary D & A
Well Log filed with application as required Yes
Date and hour plugging is desired to begin March 8, 1974

PLUGGING OF THIS WELL WILL BE DONE IN ACCORDANCE WITH K.S.A. 55-128 OF THE RULES AND REGULATIONS OF THE STATE CORPORATION COMMISSION.

Name of company representative authorized to be in charge of plugging operations:

Mr. Harold Chambers Address Box 723, Hays, Kansas 67601

Plugging Contractor Southwest Casing Pulling Company License No.

Address P.O. Box 364, Great Bend, Kansas 67530

Invoice covering assessment for plugging this well should be sent to:

Name Okmar Oil Company

Address 1130 Vickers KSB&T Building, Wichita, Kansas 67202

and payment will be guaranteed by applicant or acting agent.

Signed: Jim Thatcher
Applicant or Acting Agent
Jim Thatcher - Engineer
Date: February 13, 1974

xc: Harold Chambers
Southwest Casing Pulling Company

State of Kansas



State Corporation Commission

CONSERVATION DIVISION

(Oil, Gas and Water)

P. O. Box 17027 3830 S. Meridian
WICHITA, KANSAS 67217

November 27, 1974

RENEWED AUTHORITY

Original issued 2/15/74

8/23/74

WELL PLUGGING AUTHORITY

Well No.	2
Lease	Sprick
Description	C S/2 N/2 NW 23-7-19W
County	Rooks
Total Depth	3410'
Plugging Contractor	Southwest Casing Pulling


Okmar Oil Company
1130 Vickers-KSB&T Bldg.
Wichita, Kansas 67202

Gentlemen:

This is your authority to plug the above subject well in accordance with the Rules and Regulations of the State Corporation Commission.

This authority is void after 90 days from the above date.

Yours very truly,


J. Lewis Brock, Administrator

Mr. Leo Massey, P. O. Box 582, Hays, Kansas 67601
is hereby assigned to supervise the plugging of the above named well.

15-163-190 86-00-00

LOG

COMPANY: Okmar Oil Company
 CONTRACTOR: Empire Drilling Company
 WELL: Sprick # 2
 LOCATION: S/2 N/2 NW/4 of Section 23-7S-19W, Rooks County, Kansas
 COMMENCED: December 28, 1961 ELEVATION: 1902 KB
 COMPLETED: January 7, 1962 POTENTIAL:

0	to	100	Surface Sand-Shale
100	to	882	Shale
882	to	1102	Sand
1102	to	1390	Shale-Red Bed
1390	to	1425	Anhydrite
1425	to	1555	Shale
1555	to	1995	Shale-Shells
1995	to	2815	Shale-Lime
2815	to	2920	Shale
2920	to	3100	Shale-Lime
3100	to	3125	Lime
3125	to	3160	Lime-Shale
3160	to	3170	Lime
3170	to	3230	Lime-Shale
3230	to	3290	Lime
3290	to	3410	Lime-Shale
3410			Rotary Total Depth


RECEIVED
 STATE CORPORATION COMMISSION
 FEB 15 1974
 FEB 15 1974
 CONSERVATION DIVISION
 Wichita, Kansas

SET: 177' of 8 5/8" casing with 125 sacks cement.
 4 1/2" casing with sacks cement.


SAMPLE TOPS:	Stone Corral	1390	(Driller)
	Topeka	2841	(-939)
	Heebner	3045	(-1143)
	Toronto	3071	(-1169)
	Lansing-Kansas City	3086	(-1184)
	Base Kansas City	3313	(-1411)
	Arbuckle	3384	(-1482)
	Rotary Total Depth	3410	(-1508)

CERTIFICATION

I, Dan J. Kornfeld, do hereby certify that the above and foregoing is a true and correct copy of the log on Okmar Oil Company's Sprick # 2, S/2 N/2 NW/4 of Section 23-7S-19W, Rooks County, Kansas as reflected by the files of Empire Drilling Company.


 Dan J. Kornfeld

Subscribed and sworn to before me, a Notary Public, within and for Sedgwick County, Kansas, this 17th day of January, 1962.


 Lucille H. Harr, Notary Public

My commission expires October 21, 1962.