

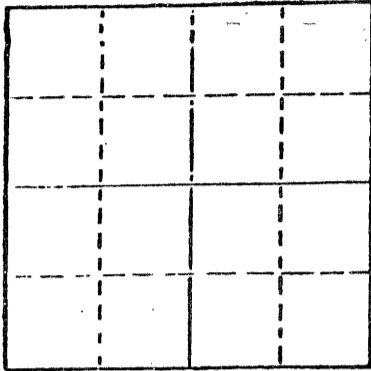
STATE OF KANSAS
STATE CORPORATION COMMISSION

WELL PLUGGING RECORD

Give All Information Completely
Make Required Affidavit
Mail or Deliver Report to
Conservation Division
State Corporation Comm.
245 North Water
Wichita, KS 67202

Rooks County, Sec. 30 Twp. 7 Rge. 19 E/W
Location as "NE/CNW $\frac{1}{4}$ SW $\frac{1}{4}$ " or footage from lines
SE SE ~~SW~~ NW

Lease Owner Mai Oil Operations
Lease Name Pettijohn Well No. 1
Office Address Box 33, Russell, Kansas 67665
Character of Well (Completed as Oil, Gas or Dry Hole)
Dry hole
Date Well completed 12-2 1979
Application for plugging filed 12-2 1979
Application for plugging approved 12-2 1979
Plugging commenced 12-2 1979
Plugging completed 12-2 1979
Reason for abandonment of well or producing formation
Dry hole



Locate well correctly on above
Section Plat

If a producing well is abandoned, date of last production 19
Was permission obtained from the Conservation Division or
its agents before plugging was commenced? Yes

Name of Conservation Agent who supervised plugging of this well Marion Schmidt
Producing formation _____ Depth to top _____ Bottom _____ Total Depth of Well 3,455
Show depth and thickness of all water, oil and gas formations.

OIL, GAS OR WATER RECORDS

CASING RECORD

FORMATION	CONTENT	FROM	TO	SIZE	PUT IN	PULLED OUT
				8 5/8"	226'	cmtd. w/150 sa

Describe in detail the manner in which the well was plugged, indicating where the mud fluid was placed and the method or methods used in introducing it into the hold. If cement or other plugs were used, state the character of same and depth placed, from _____ feet to _____ feet for each plug set.

- Fill hole w/heavy mud
- Push bridge plug to 750'
- Spotted 20 sax cement on plug thru 4 $\frac{1}{2}$ " drill pipe
- Push bridge plug to 210'
- Spotted 20 sax cement on plug thru 4 $\frac{1}{2}$ " drill pipe
- Push bridge plug to 40' w/ $\frac{1}{2}$ sax hulls on plug
- Dump 10 sax cement on plug to cellar
- Dump 3 sax cement in rat hole
- Dump 2 sax cement in mouse hole

RECEIVED
STATE CORPORATION COMMISSION
DEC 20 1979
CONSERVATION DIVISION
Wichita, Kansas

(If additional description is necessary, use BACK of this sheet)

Name of Plugging Contractor Shields Drilling Co., Inc.
Shields Bldg., Russell, Kansas 67665


STATE OF KANSAS COUNTY OF RUSSELL, ss. contractor
R.L. SHIELDS (employee of owner) or (owner or operator)
of the above-described well, being first duly sworn on oath, says: That I have knowledge of the facts, and matters herein contained and the log of the above-described well as filed and that the same are true and correct. So help me God.

(Signature) R L Shields
Shields Bldg., Russell, Kansas
(Address)

SUBSCRIBED AND SWORN TO before me this 12th day of December, 1979

Ruth Phillips
Notary Public.

My commission expires





Shields

WELL LOG

15-163-21002-00-00


Russell, Kansas

#EE REC 6/3/2005

NW

Operator: Mai Oil Operations
 Well: Pettijohn #1
 Commenced: November 25, 1979
 Completed: December 2, 1979
 Contractor: Shields Drilling Co., Inc.

Well Description: SE SE ~~NE~~
 Sec. 30-7S-19W
 Rooks Co., Kansas



Elevation:
 Treatment:
 Production: D & A

Tops:

CASING RECORD

Size	Run	Pulled
8 5/8"	226'	Cmtd. w/150 sax

..... Figures Indicate Bottom of Formations

Surface clay, sand & shale	230'
Shale & shells	375'
Shale	820'
Hard sand	827'
Shale	958'
Sand	1,206'
Shale & shells	1,371'
Shale	1,477'
Anhydrite	1,515'
Shale	1,720'
Shale & lime	2,769'
Lime	3,455'

RTD

RECEIVED
 STATE CORPORATION COMMISSION

DEC 20 1979
 Dec 20, 1979
 CONSERVATION DIVISION
 Wichita, Kansas

Notes