


WELL PLUGGING RECORD

Give All Information Completely  
Make Required Affidavit  
Mail or Deliver Report to:  
Conservation Division  
State Corporation Commission  
800 Biting Building  
Wichita, Kansas

Graham County. Sec. 16 Twp. 7 Rge. 22 (W)

Location as "NE/CNW/SW" or footage from lines NW NW SE  
Lease Owner Murfin Drilling Company  
Lease Name Fabricius "B" Well No. 1  
Office Address 507 Union Natl. Bk. Bldg., Wichita, Kansas  
Character of Well (completed as Oil, Gas or Dry Hole) Dry Hole  
Date well completed 7-8-53 19  
Application for plugging filed 7-8-53 19  
Application for plugging approved 7-8-53 19  
Plugging commenced 7-8-53 19  
Plugging completed 7-8-53 19  
Reason for abandonment of well or producing formation Dry Hole

NORTH



Locate well correctly on above Section Plat

If a producing well is abandoned, date of last production 19  
Was permission obtained from the Conservation Division or its agents before plugging was commenced? Yes

Name of Conservation Agent who supervised plugging of this well Eldon Petty, Hays, Kansas  
Producing formation \_\_\_\_\_ Depth to top \_\_\_\_\_ Bottom \_\_\_\_\_ Total Depth of Well 3860 Feet  
Show depth and thickness of all water, oil and gas formations.

OIL, GAS OR WATER RECORDS

CASING RECORD

FORMATION	CONTENT	FROM	TO	SIZE	PUT IN	PULLED OUT
				8 5/8	160'	

Describe in detail the manner in which the well was plugged, indicating where the mud fluid was placed and the method or methods used in introducing it into the hole. If cement or other plugs were used, state the character of same and depth placed, from \_\_\_\_\_ feet to \_\_\_\_\_ feet for each plug set.

Filled the hole to 155 feet, set first plug. Displaced 1/2 sack hulls, 15 sacks cement. Set 2nd plug @ 35 feet. Displaced 1/2 sack hulls and 10 sacks cement.

(If additional description is necessary, use BACK of this sheet)

Name of Plugging Contractor Murfin Drilling Company  
Address 507 Union National Bk. Bldg., Wichita, Kansas



STATE OF Kansas, COUNTY OF Sedgwick, ss.  
W. R. Murfin (employee of owner) or (owner or operator) of the above-described well, being first duly sworn on oath, says: That I have knowledge of the facts, statements, and matters herein contained and the log of the above-described well as filed and that the same are true and correct. So help me God.

(Signature) W.R. Murfin  
507 Union Natl. Bk. Bldg., Wichita, Ks.  
(Address)

SUBSCRIBED AND SWORN TO before me this 14th day of October, 1953

My commission expires 7-20-57

Notary Public.



# WELL LOG

COMPANY **Murfin Drilling Company**

SEC. 16 T. 7 R. 22W

FARM **FABRICIUS "B" NO. #1**

LOC. **NW NW SE**

TOTAL DEPTH **3860**

COUNTY **Graham**  
KANSAS


COMM. **6-29-53**

COMP. **7-8-53**

SHOT OR TREATED

CONTRACTOR **Murfin Drilling Co.**

ISSUED



### CASING

20	10
15	8 5/8 160'
12	6
13	5

ELEVATION **2325 K. B.**

PRODUCTION **D & A**

FIGURES INDICATE BOTTOM OF FORMATIONS

60	Sand-Shale
160	Shale-Shells
160	Cement
925	Shale-Shells
970	Sand
1375	Shale-Shells-Sand
1505	Red Rock-Shale-Shalle
1690	Sand-Shale
1935	Shale-Sandy Shale
2215	Red Rock - Shale
2625	Shale-Shells
3305	Shale-Lime
3660	Lime-Shale
3745	Lime
3775	Shale-Lime
3815	Lime-Shale
3850	Shale-Lime
3860	T. D.

### TOPS

Anhydrite	1975
Heebner	3516 - 1191
Toronto	3542 - 1217
Lans. K. C.	3554 - 1229
Base K. C.	3756 - 1431
R. T. D.	3860 - 1535

RECEIVED  
OCT 15, 1953

State of Kansas  
County of Sedgwick } ss:

I, W. R. Murfin of the Murfin Drilling Company

upon oath state that the above and foregoing is a true and correct copy of the log of the Fabricius B-1 well.

*W. R. Murfin*

Subscribed and sworn to before me this 14th day of October 19 53

My Commission Expires: 7-20-57

*Edna Siemens*  
NOTARY PUBLIC

