

WELL PLUGGING RECORD

Give All Information Completely
 Make Required Affidavit

COUNTY Rooks SEC. 25 TWP. 7S RGE. 20 ~~EW~~
 Location as in quarters or footage from lines:
 NW NE SE

Locate Well
 correctly on above
 Section Platt.

Lease Owner Black Diamond Oil, Inc. (TAM Oil & Gas)
 Lease Name Griebel Well No. 1
 Office Address 2700 Oak Street, Suite "A", Hays, KS 67601
 Character of Well (Completed as Oil, Gas or Dry Hole): Dry hole
 Date Well Completed 8-25-83
 Application for plugging filed 8-25-83
 Plugging commenced 8-25-83
 Plugging completed 8-25-83
 Reason for abandonment of well or producing formation Dry hole

Was permission obtained from the Conservation Division or it's
 Agent's before plugging was commenced? Yes

Name of Conservation Agent who supervised plugging of this well Dennis Hamel

Producing formation _____ Depth to top _____ bottom _____ T.D. 3532

Show depth and thickness of all water, oil and gas formations.

OIL, GAS OR WATER RECORDS

Casing Record

Formation	Content	From	To	Size	Put in	Pulled Out
				8-5/8"	247'	-0-

Describe in detail the manner in which the well was plugged, indicating where the mud fluid was placed and the method or methods used in introducing it into the hold. If cement or other plugs were used, state the character of same and depth placed, from _____ feet to _____ feet for each plug set.

mud laden fluid 3532-1480'
20 sks cement @ 1480'
100 sks cement @ 800'
40 sks cement @ 260'
10 sks cement @ 40'
10 sks cement in rat hole

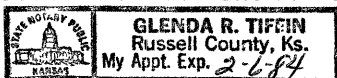
(If additional description is necessary, use BACK of this sheet)

Name of Plugging Contractor Emphasis Oil Operations

STATE OF KANSAS COUNTY OF RUSSELL, ss.
Joe K. Branum (employee of owner) or (owner or operator) of the
 above-described well, being first duly sworn on oath, says: That I have knowledge of the
 facts, statements, and matters herein contained and the log of the above-described well as
 filed and that the same are true and correct. So help me God.

(Signature) Joe K. Branum
Box 506, Russell, KS 67665
 (Address)

SUBSCRIBED AND SWORN TO before me this 31st day of August, 19 83



Glenda R. Tiffin
 Notary Public.

My Commission expires: February 6, 1984

RECEIVED
 STATE CORPORATION COMMISSION

SEP 1 1983 9/1/83

CONSERVATION DIVISION
 Wichita, Kansas

15163-22122-0006

EMPHASIS OIL OPERATIONS

P. O. Box 506
Russell, Kansas 67665

DRILLERS LOG

OPERATOR: Black Diamond Oil, Inc.
(TAM Oil & Gas)
2700 Oak Street, Suite "A"
Hays, Kansas 67601

CONTRACTOR: Emphasis Oil Operations
Box 506
Russell, Kansas 67665

LEASE: Griebel WELL: #1

LOCATION: NW NE SE
Section 25-7S-20W
Rooks County, Kansas

Total Depth: 3532'

Elevation: 1990' K.B.

Commenced: 8-18-83

Completed: 8-25-83

Casing: 8-5/8" @ 247' with 150 sks cement

Status: Dry Hole


DEPTHS & FORMATIONS

(All measurements from K.B.)

Top soil & Sand	30'	Shale	1657'
Shale	253'	Sand & Shale	2022'
Sand & Shale	1464'	Shale	2943'
Anhydrite	1501'	Shale & Lime (R.T.D.)	3532'

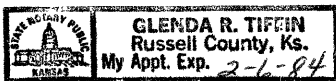
STATE OF KANSAS)
COUNTY OF RUSSELL) ss


Joe K. Branum, of Emphasis Oil Operations, states that the above and foregoing is a true and correct log of the above captioned well, to the best of his knowledge.



Joe K. Branum

Subscribed and sworn to before me this 31st day of August, 1983.
My Commission Expires: February 6, 1984.





Notary Public

RECEIVED
STATE CORPORATION COMMISSION

SEP 1 1983
CONSERVATION DIVISION
Wichita, Kansas

9/1/83