

15-065-03312-00-00

STATE OF KANSAS
STATE CORPORATION COMMISSION

WELL PLUGGING RECORD

Give All Information Completely
Make Required Affidavit
Mail or Deliver Report to:
Conservation Division
State Corporation Commission
800 Bittig Building
Wichita, Kansas


OR

FORMATION PLUGGING RECORD

Strike out upper line
when reporting plug-
ging off formations.

Graham County. Sec. 11 Twp. 7 Rge. (E) 21 (W)
Location as "NE $\frac{1}{4}$ NW $\frac{1}{4}$ SW $\frac{1}{4}$ " or footage from lines NE NW SE SW
Lease Owner Nat Appleman
Lease Name Napus Well No. 1
Office Address 709 Brown Building Wichita Kansas
Character of Well (completed as Oil, Gas or Dry Hole) Dry
Date well completed Feb 12, 1948 19...
Application for plugging filed Feb 12, 1948 19...
Application for plugging approved Feb 12, 1948 19...
Plugging commenced " " " 19...
Plugging completed " " " 19...
Reason for abandonment of well or producing formation.....

NORTH



Locate well correctly on above
Section Flat

If a producing well is abandoned, date of last production.....19...
Was permission obtained from the Conservation Division or its agents before plugging was com-
menced?.....

Name of Conservation Agent who supervised plugging of this well Charles Stough Hays, Kansas
Producing formation..... Depth to top..... Bottom..... Total Depth of Well 2727 Feet
Show depth and thickness of all water, oil and gas formations.

OIL, GAS OR WATER RECORDS

CASING RECORD


Formation	Content	From	To	Size	Put In	Pulled Out
				10 3/4	202	Cemented

Describe in detail the manner in which the well was plugged, indicating where the mud fluid was placed and the method or methods used in introducing it into the hold. If cement or other plugs were used, state the character of same and depth placed, from.....feet to
.....feet for each plug set.

Filled hole with mud from 3727' to 202' Put in bridge and 20 sacks of
Cement on bridge. Filled with mud from top of cement to 25'.
Put 10 sacks of cement on top bridge. Cut off surface pipe at base of
Cellar.

(If additional description is necessary, use BACK of this sheet)

Correspondence regarding this well should be addressed to N. Appleman & Co.
Address 709 Brown building Wichita, Kansas




STATE OF Kansas, COUNTY OF Montgomery, ss.
Gordon Adams (employee of ~~owner~~) or (owner or operator) of the above-described well,
being first duly sworn on oath, says: That I have knowledge of the facts, statements, and matters herein contained and the log of the above-
described well as filed and that the same are true and correct. So help me God. The Veeder Supply & Development Co.
(Signature) By: Gordon Adams
Cherryvale., Kansas
(Address)


SUBSCRIBED AND SWORN to before me this 20, day of February, 19 48

Robert Counsel
Notary Public.

My commission expires 7-11-48



Veeder Supply & Dev'l. Co.



Cherryvale, Kansas

Drilled for APPLEMAN & VEEDER Farm NAPUE No. 1 Depth 3727
 Contractor THE VEEDER SUPPLY COMPANY Pipe 208 - 10 3/4 Csg. Cemented with 175 sacks
 Location NW - SW Sec. 11 Twp. 7 Range 21W
 Commenced 1-23-48 Completed 2-12-48 County GRAHAM State KANSAS

Surface soil	0	60-60
Shale	60	90-30
Sand and shale	90	202-112
Shale	202	715-513
Sand	715	885-170
Shale, gray sticky	885	950-650
Pyrite and sand	950	970-20
Shale	970	1095-125
Shale, lime, shells	1095	1160-65
Shale, shells	1160	1460-300
Red bed	1460	1640-180
Red bed, shale	1640	1725-85
Shale	1725	1740 -15
Anhydrite	1740	1770- 30
Shale	1770	1785 -15
Shale, shells	1785	1965-180
Shale, shells, pyrite	1965	2065-100
Shale, shells	2065	2600-535
Shale, lime	2600	2680-80
Shale (sticky)	2680	2720-40
Shale, shells	2720	2795-70
Line, shale	2795	2830-35
Shale, shells	2830	2945-115
Shale, lime	2945	3005-60
Line, shale	3005	3275-270
Line	3275	3690-115
Congl.	3690	3695 - 5

TOTAL DEPTH 3727

Top of Lansing K.C. 3386
 Top of Congl. 3656
 Top of Arbuckle 3696
 Total Depth 3725

All measurements Rig Floor
 Per Jas. I Daniels, Geol.

AFFIDAVIT

STATE OF KANSAS
 MONTGOMERY COUNTY SS:

EMMETT CL VEEDER, of lawful age, being duly and solemnly sworn on oath says:
 I am a resident of Cherryvale, Montgomery County, Kansas, and I hereby know and
 on oath state, that the above drilling log covering the Napue No. 1 Well in
 Section 11, Township 7, Range 21 W - Location NW - SW, Graham County, Kansas
 is true and correct.
 Further affiant saith not.

THE VEEDER SUPPLY & DEV'L COMPANY,

By: Emmett C. Veeder
 President

Subscribed and sworn to before me this 20th day of Feb 1948.

Edna Leonard
 Notary Public

My Commission Expires: 7-11-48

PLUGGING
 FILE SEC 11 T 7 R 21W
 BOOK PAGE 14 LINE 15

