

STATE OF KANSAS  
STATE CORPORATION COMMISSION  
CONSERVATION DIVISION  
200 Colorado Derby Building  
Wichita, Kansas 67202

FORM CP-1  
Rev. 6/4/84

RECEIVED  
STATE CORPORATION COMMISSION

MAY - 1 1989  
5-1-89

WELL PLUGGING APPLICATION FORM  
(File One Copy)

CONSERVATION DIVISION  
Wichita, Kansas

API NUMBER 15-065-22,514 - 00-00 (of this well) Wichita, Kansas  
(This must be listed; if no API# was issued, please note drilling completion date.)

LEASE OPERATOR Grady Bolding Corporation OPERATORS LICENSE NO. 7383

ADDRESS P. O. Box 486, Ellinwood, KS 67526 PHONE # (316)-564-2240

LEASE (FARM) Switzer WELL NO. 1 WELL LOCATION NE NW NW COUNTY Graham

SEC. 13 TWP. 7S RGE. 21 (E) or (W) TOTAL DEPTH 3713' PLUG BACK TD

Check One:

OIL WELL  GAS WELL  D & A X SWD or INJ WELL  DOCKET NO.

SURFACE CASING SIZE 8-5/8" SET AT 259' CEMENTED WITH 165 SACKS

CASING SIZE  SET AT  CEMENTED WITH  SACKS

PERFORATED AT

CONDITION OF WELL: GOOD  POOR  CASING LEAK  JUNK IN HOLE

OPERATOR'S SUGGESTED METHOD OF PLUGGING THIS WELL

(If additional space is needed use back of form)

IS WELL LOG ATTACHED TO THIS APPLICATION AS REQUIRED? Yes IS ACO-1 FILED? No  
(If not, explain)

DATE AND HOUR PLUGGING IS DESIRED TO BEGIN 4-27-89 @ 3:15 p.m.

PLUGGING OF THIS WELL WILL BE DONE IN ACCORDANCE WITH K.S.A. 55-101 et seq AND THE RULES AND REGULATIONS OF THE STATE CORPORATION COMMISSION.

NAME OF COMPANY REPRESENTATIVE AUTHORIZED TO BE IN CHARGE OF PLUGGING OPERATIONS:

M. R. Halfhill PHONE # (913)-483-5345

ADDRESS P. O. Box 506, Russell, Kansas 67665-0506

PLUGGING CONTRACTOR Emphasis Oil Operations LICENSE NO. 750

ADDRESS P. O. Box 506, Russell, Kansas 67665-0506 PHONE # (913)-483-5345

PAYMENT WILL BE GUARANTEED BY OPERATOR OR AGENT SIGNED: Kelly P. Branum  
(Operator or Agent)

DATE: 4-27-89

15-065-22514-00-00

EMPHASIS OIL OPERATIONS

P. O. BOX 506

RUSSELL, KS 67665

DRILLERS LOG

OPERATOR: Grady Bolding Corporation  
P. O. Box 486  
Ellinwood, Kansas 67526

CONTRACTOR: Emphasis Oil Operations  
Box 506  
Russell, KS 67665

LEASE: Switzer

WELL #1

LOCATION: NE NW NW  
Section 13-7S-21W  
Graham County, Kansas

LOGGERS TOTAL DEPTH: 3710'

ROTARY TOTAL DEPTH: 3713'

COMMENCED: 4/21/89

CASING: 8-5/8" @ 259' w/165 sks cement

ELEVATION: 2160' K.B.

COMPLETED: 4/27/89

STATUS: Dry Hole

DEPTHS & FORMATIONS

(All measurements from K.B.)


Top Soil, Sand & clay	90'	Top of Topeka	3162'
Shale	796'	Top of Heebner	3371'
Dakota Sand	844'	Top of Toronto	3393'
Red Bed	1304'	Top of Lansing-Kansas City	3407'
Cedar Hills Sand	1497'	Top of Regan	3679'
Red Bed	1754'	R.T.D.	3713'
Anhydrite	1788'		

RECEIVED  
STATE CORPORATION COMMISSION

MAY - 1 1989  
5/1/89  
CONSERVATION DIVISION  
Wichita, Kansas

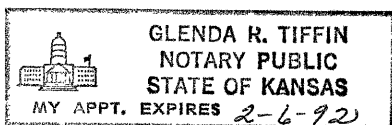
STATE OF KANSAS )  
                    ) ss  
COUNTY OF RUSSELL)


Kelly P. Branum, of Emphasis Oil Operations, states that the above and foregoing is a true and correct log of the above captioned well, to the best of his knowledge.

  
Kelly P. Branum

Subscribed and sworn to before me on April 28, 1989.

My commission expires: February 6, 1992.



  
Glenda R. Tiffin, Notary Public