

STATE OF KANSAS
STATE CORPORATION COMMISSION
CONSERVATION DIVISION
200 Colorado Derby Building
Wichita, Kansas 67202

FORM CP-1
Rev. 6/4/84

WELL PLUGGING APPLICATION FORM
(File One Copy)

API NUMBER 15-065-22,192 0000 (of this well)
(This must be listed; if no API# was issued, please note drilling completion date.)

LEASE OPERATOR Black Diamond Oil, Inc. OPERATORS LICENSE NO. 7076

ADDRESS 1105 E. 30th, Suite A, Hays, KS 67601 PHONE # (913) 625-5891

LEASE (FARM) Roberts WELL NO. 1 WELL LOCATION C NE NE COUNTY Graham

SEC. 12 TWP. 7S RGE. 21W (E) or (W) (W) TOTAL DEPTH 3655 PLUG BACK TD

Check One:

OIL WELL GAS WELL D & A X SWD or INJ WELL DOCKET NO.

SURFACE CASING SIZE 8-5/8" SET AT 213 CEMENTED WITH 160 SACKS

CASING SIZE SET AT CEMENTED WITH SACKS

PERFORATED AT

CONDITION OF WELL: GOOD POOR CASING LEAK JUNK IN HOLE

OPERATOR'S SUGGESTED METHOD OF PLUGGING THIS WELL

(If additional space is needed use back of form)

IS WELL LOG ATTACHED TO THIS APPLICATION AS REQUIRED? Yes IS ACO-1 FILED? No
(If not, explain)

DATE AND HOUR PLUGGING IS DESIRED TO BEGIN 4:30 p.m. 6/15/85

PLUGGING OF THIS WELL WILL BE DONE IN ACCORDANCE WITH K.S.A. 55-101 et seq AND THE RULES AND REGULATIONS OF THE STATE CORPORATION COMMISSION.

NAME OF COMPANY REPRESENTATIVE AUTHORIZED TO BE IN CHARGE OF PLUGGING OPERATIONS: M. R. Halfhill PHONE # (913) 483-5345

ADDRESS Box 506, Russell, KS 67665

PLUGGING CONTRACTOR Emphasis Oil Operations LICENSE NO. 750

ADDRESS Box 506, Russell, KS 67665 PHONE # (913) 483-5345

PAYMENT WILL BE GUARANTEED BY OPERATOR OR AGENT SIGNED: [Signature]
(Operator or Agent)

DATE: 6/15/85

15-065-22192-00-00

EMPHASIS OIL OPERATIONS

P. O. Box 506
Russell, KS 67665

DRILLERS LOG

OPERATOR: Black Diamond Oil, Inc.
1105 E. 30th, Suite A
Hays, KS 67601

CONTRACTOR: Emphasis Oil Operations
Box 506
Russell, KS 67665

LEASE: Roberts WELL #1

LOCATION: C NE NE
Section 12-7S-21W
Graham County, Kansas

Rotary Total Depth: 3655'

Elevation: 2145' K.B.

Commenced: 6/10/85

Completed: 6/15/85

Casing: 8-5/8" @ 213' w/160 sks cement

Status: Dry Hole


DEPTHS & FORMATIONS

(All measurements from K.B.)

Top soil & Sand	40'	Shale & Sand	2135'
Sand & Shale	1242'	Shale	3414'
Cedar Hills Sand	1453'	Shale & Lime	3628'
Shale	1719'	Lime (R.T.D.)	3655'
Anhydrite	1753'		

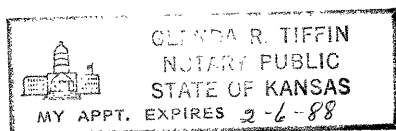
STATE OF KANSAS) ss
COUNTY OF RUSSELL)

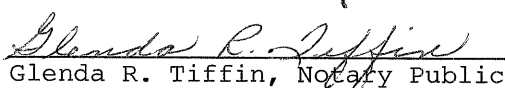
Kyle B. Branum, of Emphasis Oil Operations, states that the above and foregoing is a true and correct log of the above captioned well, to the best of his knowledge.


Kyle B. Branum

Subscribed and sworn to before me this 18th day of June, 1985.

My Commission Expires: February 6, 1988.




Glenda R. Tiffin, Notary Public

STATE CORPORATION COMMISSION

JUN 20 1985

CONSERVATION DIVISION
Wichita, Kansas

6/20/85