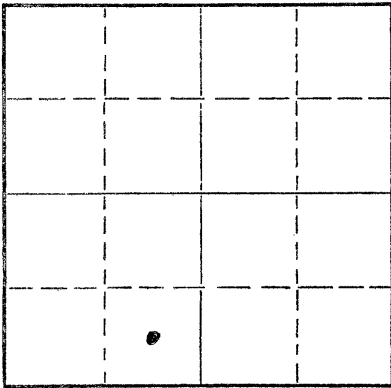


STATE OF KANSAS
STATE CORPORATION COMMISSION

15-065-00644-00 Form CP-4
WELL PLUGGING RECORD

Give All Information Completely
Make Required Affidavit
Mail or Deliver Report to:
Conservation Division
State Corporation Commission
212 No. Market
Wichita, Kansas

NORTH



Locate well correctly on above
Section Plat

Graham County. Sec. 12 Twp. 7 Rge. (E) 21 (W)
Location as "NE/CNW/SW" or footage from lines C-SE-SW
Lease Owner Staab-Dreiling Oil Operations
Lease Name Holsman Well No. 1
Office Address Catherine Rt. Box 39 Hays, Kansas 67601
Character of Well (completed as Oil, Gas or Dry Hole) Dry Hole
Date well completed May 6 19 77
Application for plugging filed (oral) May 6 19 77
Application for plugging approved May 6 19 77
Plugging commenced May 6 19 77
Plugging completed 12:45 P.M. May 6 19 77
Reason for abandonment of well or producing formation attempted to wash-down an old hole, found wood in hole & could not drill it out.
If a producing well is abandoned, date of last production 19
Was permission obtained from the Conservation Division or its agents before plugging was commenced? Yes

Name of Conservation Agent who supervised plugging of this well Gilbert Baltizor
Producing formation _____ Depth to top _____ Bottom _____ Total Depth of Well 1150 Feet
Show depth and thickness of all water, oil and gas formations.

OIL, GAS OR WATER RECORDS

CASING RECORD

| FORMATION | CONTENT | FROM | TO | SIZE | PUT IN | PULLED OUT |
|-----------|---------|------|----|------|--------|------------|
| | | | | | | |
| | | | | | | |
| | | | | | | |
| | | | | | | |
| | | | | | | |
| | | | | | | |
| | | | | | | |
| | | | | | | |
| | | | | | | |
| | | | | | | |

Describe in detail the manner in which the well was plugged, indicating where the mud fluid was placed and the method or methods used in introducing it into the hole. If cement or other plugs were used, state the character of same and depth placed, from _____ feet to _____ feet for each plug set.
Set first plug at 900' with 70 sacks of 50-50 Poz. 6% Gel. Cement; second plug at 200' with 20 sacks; and third plug with a bridge at 40' and 10 sacks to surface.

RECEIVED
STATE CORPORATION COMMISSION

JUN 01 1977

CONSERVATION DIVISION
Wichita, Kansas

6/1/77

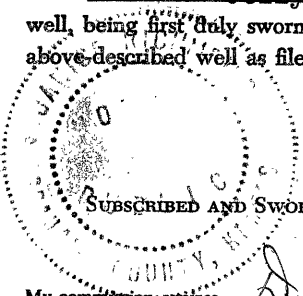
(If additional description is necessary, use BACK of this sheet)

Name of Plugging Contractor Sun Oilwell Cementing, Inc.
Address P.O. Box 169 Great Bend, Kansas

STATE OF Kansas, COUNTY OF Graham, ss.
Jerry M. Helberg (employee of owner) or (owner or operator) of the above-described well, being first duly sworn on oath, says: That I have knowledge of the facts, statements, and matters herein contained and the log of the above-described well as filed and that the same are true and correct. So help me God.

(Signature) Jerry M. Helberg
Box 32 Morland, Kansas 67650
(Address)

SUBSCRIBED AND SWORN TO before me this 23rd day of May, 1977
My commission expires Dec. 4, 1979
Janice Bohmer Notary Public.



15-005-00644-00-01

DRILLERS LOG

HOLSMAN #1

CASING RECORD:

Unknown to Contractor

TOTAL DEPTH:

1150'

DESCRIPTION:

C SE SW
Sec. 12-7-21, Graham County, Kansas

OPERATOR: Staab- Dreiling Oil Operations

CONTRACTOR: Helberg Oil Company

COMMENCED: May 5, 1977

COMPLETED: May 6, 1977

FORMATION


Attempted Washdown----No Samples
(wood in hole prevented wash-down)

I certify that this is a true and correct copy of the above log to the best of my knowledge.

HELBERG OIL COMPANY

Jerry M. Helberg
Jerry M. Helberg

Subscribed and sworn to before me this 23rd day of May, 1977.



Faye E. Minium
Faye E. Minium, Notary Public

RECEIVED
STATE CORPORATION COMMISSION

JUN 01 1977

CONSERVATION DIVISION
Wichita, Kansas

6/1/77