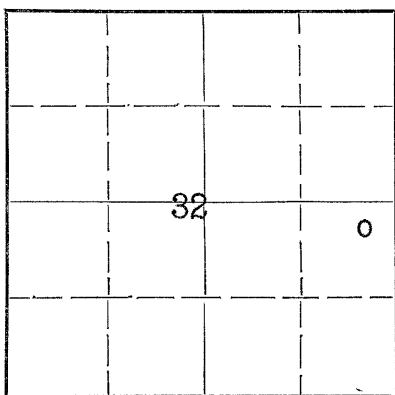


STATE OF KANSAS
STATE CORPORATION COMMISSION

Give All Information Completely
Make Required Affidavit
Mail or Deliver Report to:
Conservation Division
State Corporation Commission
800 Bitting Building
Wichita, Kansas

NORTH



Locate well correctly on above
Section Plat

Section Plat

Name of Conservation Agent who supervised plugging of this well M. A. Rives

Producing formation Arbuckle Depth to top X Bottom X Total Depth of Well 3536 Feet

Show depth and thickness of all water, oil and gas formations.

OIL, GAS OR WATER RECORDS

CASING RECORD

[illegible]

Describe in detail the manner in which the well was plugged, indicating where the mud fluid was placed and the method or methods used in introducing it into the hole. If cement or other plugs were used, state the character of same and depth placed, from.....feet tofeet for each plug set.

First plug set at 185 feet (bottom of surface pipe) filled with twelve sacks of cement then filled with heavy rotary mud to 30 feet, second plug set then filled with cement to bottom of cellar.

(If additional description is necessary, use BACK of this sheet)

Correspondence regarding this well should be addressed to Braden and Greene Drilling Company
Address P.O. Box 266, Hutchinson, Kansas

STATE OF KANSAS, COUNTY OF SEDGWICK, SS.

Robert G. Braden (employee of owner) or (owner or operator) of the above-described well, being first duly sworn on oath, says: That I have knowledge of the facts, statements, and matters herein contained and the log of the above-described well as filed and that the same are true and correct. So help me God.

(Signature)


305 Farmers & Bankers Life Building,
Wichita, Kansas (Address)

SUBSCRIBED AND SWORN TO before me this 18th day of October 1948

My commission expires:

22-2625

2-48—15M



15-163-00120-00-00

KANSAS WELL LOG BUREAU---KANSAS GEOLOGICAL SOCIETY

412 UNION NATIONAL BANK BUILDING - WICHITA, KANSAS

COMPANY Sam K. Pack et al

SEC. 32 T. 7 R. 20W

FARM Conyac

NO. 1

LOC. NE NE SE

TOTAL DEPTH 3536

COMM. 10-2-48

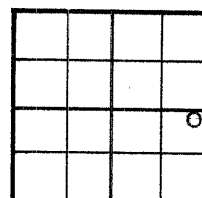
COMP. 10-14-48

SHOT OR TREATED

CONTRACTOR Braden & Greene Drlg Co.

ISSUED

COUNTY



CASING

20	10
15½	8¼
12½	6¾
13¾	5¼

ELEVATION

PRODUCTION

FIGURES INDICATE BOTTOM OF FORMATIONS

Shale	150
Shale & Shells	625
Sand	655
Shale	955
Sand	970
Shale	1050
Sand	1500
Red Rock	1520
Shale & Shells	1548
Anhydrite	1585
Shale	1670
Shale & Shells	2410
Shale & Lime	3045
Broken Lime	3130
Lime	3190
Lime & Shale	3245
Lime	3345
Lime & Shale	3469
Lime	3536

CASING RECORD

189' of 8-5/8"

Heb. Shale	3164'
K.C. Lime	3203'
K. C. Base	3431'
Congl.	3447'
Arbuckle	3476'

RECEIVED

Conservation Div.

NOV 23 1948

STATE COMMISSION

KANSAS

PLUGGING

FILE NO. 327-200

BOOK PAGE 68-13