

15-065-02700-00-00

WELL PLUGGING RECORD

STATE OF KANSAS STATE CORPORATION COMMISSION

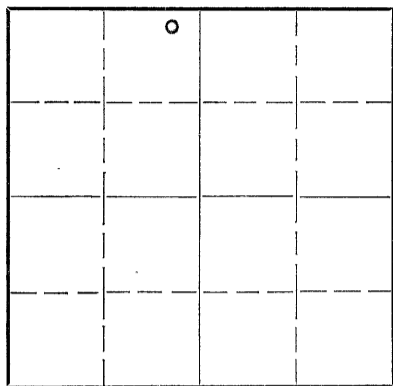
Give All Information Completely Make Required Affidavit Mail or Deliver Report to: Conservation Division State Corporation Commission 800 Bittling Building Wichita, Kansas

OR

FORMATION PLUGGING RECORD

Strike out upper line when reporting plugging off formations.

NORTH



Locate well correctly on above Section Plat

Graham County, Sec. 7 Twp. 7 Rge. (E) 22 (W) Location as "NE 1/4 NW 1/4 SW 1/4" or footage from lines NE NE NW Lease Owner Davis & Child Motor Co. Lease Name Scott Well No. 1 Office Address Hutchinson, Kansas Character of Well (completed as Oil, Gas or Dry Hole) DRY Date well completed December 13 19 43 Application for plugging filed December 13 19 43 Application for plugging approved December 13 19 43 Plugging commenced December 13 19 43 Plugging completed December 13 19 43 Reason for abandonment of well or producing formation All producing formations dry

If a producing well is abandoned, date of last production 19 Was permission obtained from the Conservation Division or its agents before plugging was commenced? Yes

Name of Conservation Agent who supervised plugging of this well C. T. Alexander Producing formation Depth to top Bottom Total Depth of Well 4000 Feet Show depth and thickness of all water, oil and gas formations.

OIL, GAS OR WATER RECORDS



CASING RECORD

Table with 7 columns: Formation, Content, From, To, Size, Put In, Pulled Out. Row 1: shale & sand, 100, 250, 10, 188, Cemented with 175 sacks

Describe in detail the manner in which the well was plugged, indicating where the mud fluid was placed and the method or methods used in introducing it into the hold. If cement or other plugs were used, state the character of same and depth placed, from feet to feet for each plug set.

Heavy mud circulated from 4000' to 188'. Hole bridged at 188' and cemented through drill pipe to 158'. Heavy mud from 158' to 26'. Hole bridged at 26' and cemented to 6' through drill pipe. Soil from 6' to 0

12-21-43



(If additional description is necessary, use BACK of this sheet)

Correspondence regarding this well should be addressed to Davis & Child Motor Co. Address Hutchinson, Kansas

STATE OF Kansas COUNTY OF Reno, ss. I, J.H. Child, Partner (employee or owner) or (agent) of the above-described well, being first duly sworn on oath, says: That I have knowledge of the facts, statements, and matters herein contained and the log of the above-described well as filed and that the same are true and correct. So help me God.

(Signature) J.H. Child

Hutchinson, Kansas (Address)

SUBSCRIBED AND SWORN TO before me this 20 day of December, 19 43

My commission expires August 30, 1944.

June Deming Notary Public.



DAVIS & CHILD MOTOR CO.
Scott No. 1

SEC. 7 T.7 R.22W
NE NE NW

Total Depth 4000'
Comm. 11-27-1943 Comp. 12-13-1943
Contractor H. M. Williams Drilling Co.

GRAHAM County

Elevation 2357
Production DRY
Abandoned 12-13-1943

CASING
10" 188

15-005-02700-00-00

Figures Indicate Bottom of Formations

Shale	40	
sand	100	
shale & sand	250	
shale	756	
shale & shells	2210	Anhydrite 1975
red rock, shale & shells	2290	
shale & shells	2460	
shale & lime shells	2510	
shale & lime	2970	
lime	3025	
lime & shale	3085	
lime	3125	
lime hard	3180	
lime	3170	
lime & shale	3240	
lime	3340	
lime & shale	3435	Topeka lime 3260
lime	3530	Heebner shale 3568
lime & shale	3600	Lansing lime 3593
lime	3810	Lansing lime 3593
lime	3950	Base Kansas City lime 3804
shale & lime	4000	Conglomerate 3920
lime		Arbuckle lime 3948
Total depth	4000	

Very slight stains of oil in Lansing-Kansas City at 3611-14, 3840-48, 3666-67, 3677-81, 3744-48, 3765-70 & 3780-85. In Arbuckle had soft zone in dolomite with black heavy residue 3947-55. Cored 3950-54 with 100% recovery porous dolomite with black heavy oil residue. Second porous zone in Arbuckle dolomite 3959-63; had little black oil residue. Schlumberger electric survey at 4000' or total depth.

State of Kansas)
County of Sedgwick) SS


This is to certify that the above is a true and correct copy of the drillers log of the above well

H. M. Williams

Subscribed and sworn to before me, a notary public, this 18th day of December, 1943.

My Commission expire March 4, 1944

Paul C. ...
Notary Public



12-21-43