

For KCC Use: 7-17-05
Effective Date: 7-17-05
District # 1
SGA? Yes No

KANSAS CORPORATION COMMISSION
OIL & GAS CONSERVATION DIVISION

OWWO

Form C-1
December 2002
Form must be Typed
Form must be Signed
All blanks must be Filled

NOTICE OF INTENT TO DRILL

Must be approved by KCC five (5) days prior to commencing well

Expected Spud Date 7 29 05
month day year

OPERATOR: License# 31739
Name: Iuka/Carmi Development, LLC.
Address: P.O. Box 847
Pratt, KS 67124
City/State/Zip:
Contact Person: Kenneth C. Gates, Manager
Phone: 620-672-6520 x 13

CONTRACTOR: License# 6113
Name: Landmark Drilling, LLC.

Spot East
C W/2 SW SW Sec. 25 Twp. 32S S. R. 10 West
560' feet from N / S Line of Section
330' feet from E / W Line of Section
Is SECTION Regular Irregular?

(Note: Locate well on the Section Plat on reverse side)

County: Barber
Lease Name: Ricke Well #: #1 OWWO
Field Name: Little Sandy Creek

Is this a Prorated / Spaced Field? Yes No

Target Formation(s): Arbuckle

Nearest Lease or unit boundary: 1650' +/-

Ground Surface Elevation: 1425' estimated feet MSL

Water well within one-quarter mile: Yes No

Public water supply well within one mile: Yes No

Depth to bottom of fresh water: 150'

Depth to bottom of usable water: 180'

Surface Pipe by Alternate: 1 2

Length of Surface Pipe Planned to be set: set @ 263'

Length of Conductor Pipe required: N/A

Projected Total Depth: 4980'

Formation at Total Depth: Arbuckle

Water Source for Drilling Operations:

Well Farm Pond Other _____

DWR Permit #: _____

(Note: Apply for Permit with DWR)

Will Cores be taken? Yes No

If Yes, proposed zone: _____

Well Drilled For: Well Class: Type Equipment:
 Oil Enh Rec Infield Mud Rotary
 Gas Storage Pool Ext. Air Rotary
 OWWO Disposal Wildcat Cable
 Seismic; _____ # of Holes Other
 Other _____

If OWWO: old well information as follows:
Operator: Bowers Drilling Company, Inc.
Well Name: #1 Ricke
Original Completion Date: D&A 11/3/85 Original Total Depth: 1424' KB

Directional, Deviated or Horizontal wellbore? Yes No

If Yes, true vertical depth: _____

Bottom Hole Location: _____

KCC DKT #: _____

AFFIDAVIT

The undersigned hereby affirms that the drilling, completion and eventual plugging of this well will comply with K.S.A. 55 et. seq.
It is agreed that the following minimum requirements will be met:

1. Notify the appropriate district office **prior** to spudding of well;
2. A copy of the approved notice of intent to drill **shall be** posted on each drilling rig;
3. The minimum amount of surface pipe as specified below **shall be set** by circulating cement to the top; in all cases surface pipe **shall be set** through all unconsolidated materials plus a minimum of 20 feet into the underlying formation.
4. If the well is dry hole, an agreement between the operator and the district office on plug length and placement is necessary **prior to plugging**;
5. The appropriate district office will be notified before well is either plugged or production casing is cemented in;
6. If an ALTERNATE II COMPLETION, production pipe shall be cemented from below any usable water to surface within **120 days** of spud date. Or pursuant to Appendix "B" - Eastern Kansas surface casing order #133,891-C, which applies to the KCC District 3 area, alternate II cementing must be completed within 30 days of the spud date or the well shall be plugged. **In all cases, NOTIFY district office** prior to any cementing.

I hereby certify that the statements made herein are true and to the best of my knowledge and belief.

Date: 6-29-05 Signature of Operator or Agent: Kenneth C. Gates Title: Manager

RECEIVED
JUN 30 2005
KCC WICHITA

For KCC Use ONLY

API # 15 - 007. 22095-00-01

Conductor pipe required None feet

Minimum surface pipe required 256' set feet per Alt. 1

Approved by: RJP 7.12.05

This authorization expires: 1-12-06

(This authorization void if drilling not started within 6 months of effective date.)

Spud date: _____ Agent: _____

Remember to:

- File Drill Pit Application (form CDP-1) with Intent to Drill;
- File Completion Form ACO-1 within 120 days of spud date;
- File acreage attribution plat according to field proration orders;
- Notify appropriate district office 48 hours prior to workover or re-entry;
- Submit plugging report (CP-4) after plugging is completed;
- Obtain written approval before disposing or injecting salt water.
- If this permit has expired (See: authorized expiration date) please check the box below and return to the address below.

Well Not Drilled - Permit Expired

Signature of Operator or Agent: _____

Date: _____

Mail to: KCC - Conservation Division, 130 S. Market - Room 2078, Wichita, Kansas 67202

25
32
10w

IN ALL CASES PLOT THE INTENDED WELL ON THE PLAT BELOW

Plat of acreage attributable to a well in a prorated or spaced field

If the intended well is in a prorated or spaced field, please fully complete this side of the form. If the intended well is in a prorated or spaced field complete the plat below showing that the well will be properly located in relationship to other wells producing from the common source of supply. Please show all the wells and within 1 mile of the boundaries of the proposed acreage attribution unit for gas wells and within 1/2 mile of the boundaries of the proposed acreage attribution unit for oil wells.

API No. 15 - 007-22,095
 Operator: Iuka/Carmi Development, LLC.
 Lease: Ricke
 Well Number: #1 OWWO
 Field: Little Sandy Creek
 Number of Acres attributable to well: 160
 QTR / QTR / QTR of acreage: C - W/2 - SW SW


Location of Well: County: Barber
560' feet from N / S Line of Section
330' feet from E / W Line of Section
 Sec. 25 Twp. 32S S. R. 10 East West

Is Section: Regular or Irregular

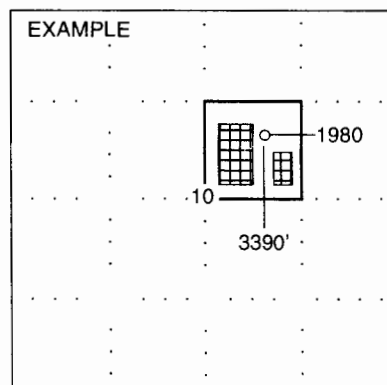
If Section is Irregular, locate well from nearest corner boundary.
 Section corner used: NE NW SE SW

PLAT

*(Show location of the well and shade attributable acreage for prorated or spaced wells.)
 (Show footage to the nearest lease or unit boundary line.)*



See attached page



SEWARD CO.

RECEIVED

JUN 30 2005

KCC WICHITA

NOTE: In all cases locate the spot of the proposed drilling location.

In plotting the proposed location of the well, you must show:

1. The manner in which you are using the depicted plat by identifying section lines, i.e. 1 section, 1 section with 8 surrounding sections, 4 sections, etc.
2. The distance of the proposed drilling location from the section's south / north and east / west.
3. The distance to the nearest lease or unit boundary line.
4. If proposed location is located within a prorated or spaced field a certificate of acreage attribution plat must be attached: (CO-7 for oil wells; CG-8 for gas wells).

KANSAS

CORPORATION COMMISSION

KATHLEEN SEBELIUS, GOVERNOR
BRIAN J. MOLINE, CHAIR
ROBERT E. KREHBIEL, COMMISSIONER
MICHAEL C. MOFFET, COMMISSIONER

July 12, 2005

Mr. Kenneth C. Gates
Iuka/Carmi Development, LLC
PO Box 847
Pratt, KS 67124


RE: Drilling Pit Application
Ricke Lease Well No. 1 OWWO
SW/4 Sec. 25-32S-10W
Barber County, Kansas

Dear Mr. Gates:

This office has been informed that steel pits are to be used at this location. Please inform the Commission in writing as to which disposal well you will utilize to dispose of the contents in the steel pits and the amount of fluid which will be disposed.

This office has received a haul-off pit application located in Sec. 06-33S-09W, Harper County. This location will have to be inspected prior to approval of the haul-off pit application.

Sincerely,



Kathy Haynes
Environmental Protection and Remediation Department

cc: S Durrant

