

STATE CORPORATION COMMISSION OF KANSAS
OIL & GAS CONSERVATION DIVISION

WELL COMPLETION OR RECOMPLETION FORM
ACO-1 WELL HISTORY

DESCRIPTION OF WELL AND LEASE

Operator: License # 8000
Name PanCanadian Petroleum Company
Address Post Office 929
Denver, CO 80201
City/State/Zip

Purchaser: Inland Crude

Operator Contact Person: Glen Jameson
Phone: (303) 825-8371

Contractor: License # 5418
Name: Allen Drilling Company

Wellsite Geologist: Carroll Van Buskirk
Phone: (316) 262-5646

Designate Type of Completion

- New Well Re-Entry Workover
- Oil SWD Temp Abd
- Gas Inj Delayed Comp.
- Dry Other (Core, Water Supply etc.)

If OWWO: old well info as follows:
Operator
Well Name
Comp. Date Old Total Depth

WELL HISTORY

Drilling Method:
 Mud Rotary Air Rotary Cable

12/14/85 12/22/85 2/2/86
Spud Date Date Reached TD Completion Date
3670' 3627'
Total Depth PBTD

Amount of Surface Pipe Set and Cemented at 300 feet
Multiple Stage Cementing Collar Used? Yes No
If yes, show depth set 1703 feet
If alternate 2 completion, cement circulated
from 1703 feet depth to 0 w/ 415 SX cmt

API NO. 15-065-22,283 6000

County: Graham

SW NE SE Sec. 12 Twp. 7 Rge. 21 East West

1650 Ft North from Southeast Corner of Section
990 Ft West from Southeast Corner of Section
(Note: Locate well in section plat below)

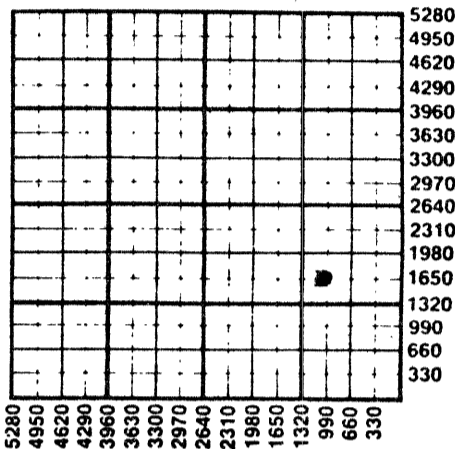
Lease Name: WILBER 43-12 Well # 1

Field Name: West Lesage West

Producing Formation: Lansing/Kansas City

Elevation: Ground 2102 KB 2107

Section Plat



WATER SUPPLY INFORMATION

Disposition of Produced Water: Disposal Repressuring
Docket #

Questions on this portion of the ACO-1 call:

Water Resources Board (913) 296-3717

Source of Water:
Division of Water Resources Permit # N/A

Groundwater Ft North from Southeast Corner (Well) Ft West from Southeast Corner of Sec Twp Rge East West

Surface Water 1350 Ft North from Southeast Corner (Stream, pond etc) 990 Ft West from Southeast Corner Sec 12 Twp 7 Rge 21 East West

Other (explain) (purchased from city, R.W.D. #)

INSTRUCTIONS: This form shall be completed in duplicate and filed with the Kansas Corporation Commission, 200 Colorado Derby Building, Wichita, Kansas 67202, within 90 days after completion or recompletion of any well. Rule 82-3-130 and 82-3-107 apply.

Information on side two of this form will be held confidential for a period of 12 months if requested in writing and submitted with the form. See rule 82-3-107 for confidentiality in excess of 12 months. One copy of all wireline logs and drillers time log shall be attached with this form. Submit CP-4 form with all plugged wells. Submit CP-111 form with all temporarily abandoned wells.

All requirements of the statutes, rules and regulations promulgated to regulate the oil and gas industry have been fully complied with and the statements herein are complete and correct to the best of my knowledge.

Signature: James D. Keisling
Title: Coord., Eng. Operations U.S. Date: 4/9/86

Subscribed and sworn to before me this 9th day of April 1986
Notary Public: Barbara Wick

My Commission Expires: February 29, 1988

K.C.C. OFFICE USE ONLY
 Letter of Confidentiality Attached
 Wireline Log Received
 Drillers Timelog Received
Distribution: KCC SWD/Rep NGPA
 KGS Plug Other (Specify)

APR 28 1986

CONSERVATION DIVISION
Wichita, Kansas

4/28/86

PLAT AND CERTIFICATION OF ACREAGE ATTRIBUTABLE TO AN OIL WELL

State Corporation Commission, Conservation Division
200 Colorado Derby Bldg. Wichita, Kansas 67202

OPERATOR PanCanadian Petroleum Company

LOCATION OF WELL:

LEASE Wilber

990 feet from the east line

WELL NUMBER 43-12 #1

1650 feet from the south line

FIELD West Lesage

Of the SE corner of Sec 12 T. 7S R. 21W

*NUMBER OF ACRES
ATTRIBUTABLE TO WELL 20

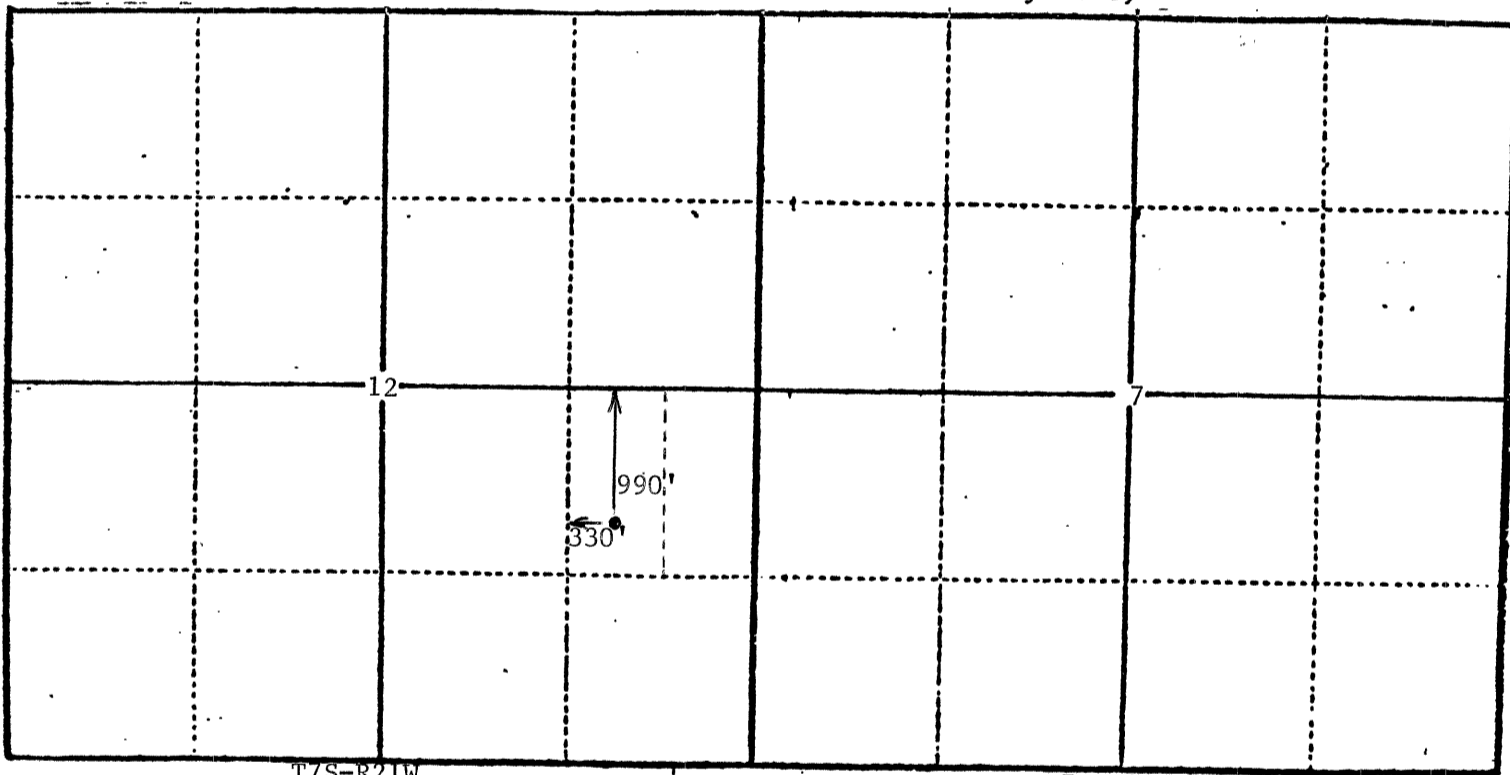
COUNTY Graham

DESCRIPTION OF ACREAGE:

W/2 NE/4 SE/4 Section 12-T7S-R21W

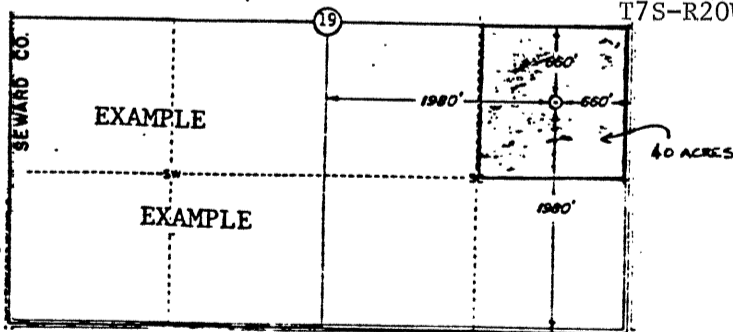
P L A T

(Show location of Well and outline attributable acreage)
(Show footage to nearest lease or unit boundary line)



T7S-R21W

T7S-R20W



RECEIVED
STATE CORPORATION COMMISSION

APR 28 1986

CONSERVATION DIVISION
Wichita, Kansas

4-28-86

The undersigned hereby certifies that he is Coordinator U.S. Operations for PanCanadian Petroleum Company, a duly authorized agent, that all information shown hereon is true and correct to the best of his knowledge and belief, and that all acreage claimed as attributable to the well named herein is held by production from that well.

James D. Keisling
James D. Keisling

Suscribed and sworn to before me on this 20th day of April, 1986.

Barbara Wozel
Notary Public

My Commission Expires:
February 29, 1988

My Commission expires _____