

STATE OF KANSAS
STATE CORPORATION COMMISSION

WELL PLUGGING RECORD

Give All Information Completely
Make Required Affidavit
Mail or Deliver Report to:
Conservation Division
State Corporation Commission
800 Biting Building
Wichita, Kansas

OR

FORMATION PLUGGING RECORD

Strike out upper line
when reporting plug-
ging off formations.

GRAHAM County. Sec 32 Twp 7 Rge. (E) 21 (W)

Location as "NE 1/4 NW 1/4 SW 1/4" or footage from lines NE, NE, NE

Lease Owner HERMAN KAISER

Lease Name SIMPSON Well No. 1

Office Address 816 Palace Building, Tulsa, Oklahoma

Character of Well (completed as Oil, Gas or Dry Hole) Dry Hole

Date well completed 7/21/48 19

Application for plugging filed 7/21/48 19

Application for plugging approved 7/22/48 19

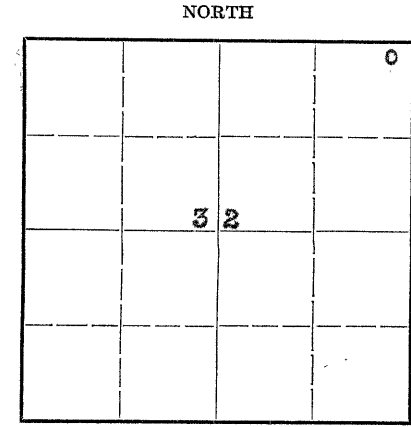
Plugging commenced 7/22/48 19

Plugging completed 7/22/48 19

Reason for abandonment of well or producing formation Dry Hole
Never Produced

If a producing well is abandoned, date of last production 19

Was permission obtained from the Conservation Division or its agents before plugging was com-
menced? Yes



Locate well correctly on above
Section Plat

Name of Conservation Agent who supervised plugging of this well M. A. RIVES

Producing formation None Depth to top Bottom Total Depth of Well 3655 Feet

Show depth and thickness of all water, oil and gas formations.


OIL, GAS OR WATER RECORDS

CASING RECORD

Formation	Content	From	To	Size	Put In	Pulled Out
ROTARY HOLE	- None detected					

Describe in detail the manner in which the well was plugged, indicating where the mud fluid was placed and the method or methods used in introducing it into the hole. If cement or other plugs were used, state the character of same and depth placed, from feet to feet for each plug set.

- Hole was filled to bottom with heavy mud.
- Wooden plug placed at bottom of surface pipe 199'.
- 15 sacks cement mixed and spotted on top of plug.
- Hole filled to within 30' of top with heavy mud.
- 10 sacks cement mixed and dumped in hole - filling same to top.



(If additional description is necessary, use BACK of this sheet)

Correspondence regarding this well should be addressed to HERMAN KAISER
Address 816 Palace Building, Tulsa, Oklahoma


STATE OF _____, COUNTY OF _____, ss.

_____ (employee of owner) or (owner or operator) of the above-described well,
being first duly sworn on oath, says: That I have knowledge of the facts, statements, and matters herein contained and the log of the above-
described well as filed and that the same are true and correct. So help me God.

(Signature) John O. Farmer
Russell, Kans
(Address)

SUBSCRIBED AND SWORN TO before me this 23rd day of July, 1948
Genevieve Strecker
Notary Public.

My commission expires June 14, 1952



15-065-00077-00-00
 WELL LOG BUREAU - KANSAS GEOLOGICAL SOCIETY
 412 Union National Bk Bldg., Wichita, Kansas

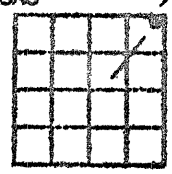
COPY

Company - HERMAN KAISER
 Farm - Simpson No. 1

SEC. 32 T. 7 R. 21W
 NE NE NE

Total Depth. 3655'
 Comm. 7-7-48 Comp. 7-21-48
 Shot or Treated.
 Contractor. Jones, Shelburne & Farmer, Inc.
 Issued. 2-12-49

County. Graham
 KANSAS



CASING:
 8-5/8" (199')

Elevation. _____

Production. Dry

Figures Indicate Bottom of Formations.

surface soil & clay	200
shale & shells	970
shale & sdy strks	1000
sand	1360
shale & sand	1.00
red beds & shale	1695
anhydrite	1715
shale & shells	2460
lime & shale	3309
lime	3490
lime & shale	3580
conglomerate	3615
lime	3655
Total Depth	

RECEIVED
 STATE CORPORATION COMMISSION
 JUL 15 1970 JUL 15, 1970
 CONSERVATION DIVISION
 Wichita, Kansas