

TYPE

NOTICE OF INTENTION TO DRILL

C-1

**TO BE FILED WITH THE STATE CORPORATION COMMISSION
PRIOR TO COMMENCEMENT OF WELL**

API Number

15-121-20,773
(For office use only) 00-00

1. Operator P-W Joint Venture

Starting Date 10-16-78

Address 13200 Wide Acre Road, Golden, CO 80401

County Miami
SE $\frac{1}{4}$

2. Contractor Wellsville Development, Inc.

Sec 11 Twp 16 S Rge 21 E XX

Address Rt. 1, Wellsville, Kansas

Spot Location 800* FWL 1230 FSL

3. Type of Equipment: Rotary XX Cable Tool _____

Nearest Lease Line 800 ft.

4. Well to be Drilled for: Oil XX Gas _____

Lease Name North Cone

Disposal _____ Input _____ Other _____

5. Depth of Deepest Fresh Water within 1 mile none ft.

6. Depth of Municipal Water Well within 3 miles none ft.

7. Depth to Protect all Fresh Water 200' ft.

8. Amount of Surface Casing to be set 25' ft.



Est. Total Depth 700 ft.

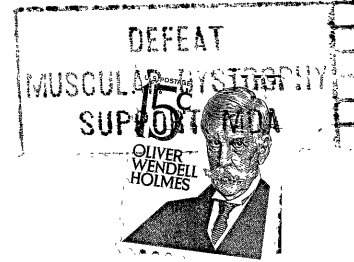
9. Alternate No. 1 _____ No. 2 XX _____

REMARKS:

OPERATOR STATES THAT HE WILL COMPLY WITH K. S. A. 55-128

Signature of Operator



**State Corporation Commission of Kansas
Conservation Division
245 North Water
Wichita, Kansas 67202**

10-16-78

(IF PREFERRED, MAIL IN ENVELOPE)