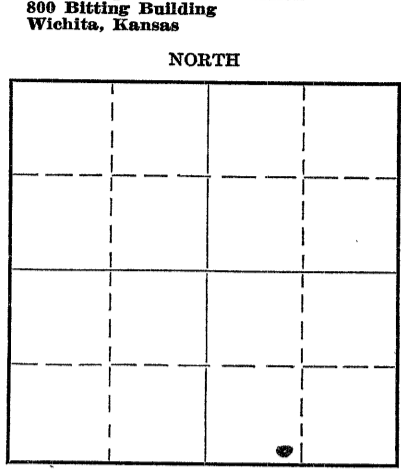


15163-00367-0000

STATE OF KANSAS  
STATE CORPORATION COMMISSION

Give All Information Completely  
Make Required Affidavit  
Mail or Deliver Report to:  
Conservation Division  
State Corporation Commission  
800 Bittling Building  
Wichita, Kansas

WELL PLUGGING RECORD



Locate well correctly on above  
Section Plat

Rooks County. Sec. 36 Twp. 7 Rge. 19 (E) (W) W  
Location as "NE/CNW $\frac{1}{4}$ SW $\frac{1}{4}$ " or footage from lines SE/4 SW/4 SE/4  
Lease Owner E. K. Carey, Contractor  
Lease Name Ellis Well No. 1  
Office Address 107 W. Marlin, McPherson, Kansas  
Character of Well (completed as Oil, Gas or Dry Hole) dry hole  
Date well completed December 31 1950  
Application for plugging filed December 31 1950  
Application for plugging approved December 31 1950  
Plugging commenced January 1 1951  
Plugging completed January 1 1951  
Reason for abandonment of well or producing formation Dry Hole  
If a producing well is abandoned, date of last production none 19  
Was permission obtained from the Conservation Division or its agents before plugging was commenced? yes

Name of Conservation Agent who supervised plugging of this well Eldon Petty  
Producing formation Depth to top Bottom Total Depth of Well 3457 Feet  
Show depth and thickness of all water, oil and gas formations.

OIL, GAS OR WATER RECORDS

CASING RECORD

Formation	Content	From	To	Size	Put In	Pulled Out
				13" OD	145	0

Describe in detail the manner in which the well was plugged, indicating where the mud fluid was placed and the method or methods used in introducing it into the hole. If cement or other plugs were used, state the character of same and depth placed, from feet to feet for each plug set.

Filled hole to 150' with mud and pushed wooden plug to here.  
Filled hole with rock to 145'. Run 20 sacks cement on this  
bridge. Filled hole to 25' and built bridge here. Run 10  
sacks cement on this bridge, filling hole to cellar floor.

RECEIVED  
STATE CORPORATION COMMISSION  
JAN X 4 1951  
CONSERVATION DIVISION  
1/4/51


(If additional description is necessary, use BACK of this sheet)  
Correspondence regarding this well should be addressed to E. K. Carey, Contractor  
Address Box 620, McPherson, Kansas

STATE OF KANSAS, COUNTY OF MCPHERSON, SS.  
Herbert Rhoton (employee of owner) or (owner/operator) of the above-described well,  
being first duly sworn on oath, says: That I have knowledge of the facts, statements, and matters herein contained and the log of the above-described well as filed and that the same are true and correct. So help me God.

(Signature) Herbert Rhoton  
Box 620, McPherson, Kansas (Address)

SUBSCRIBED AND SWORN TO before me this 3rd day of January, 1951.  
A. J. Karak Notary Public.

My commission expires MAY 6 - 1953.



15163-00367-0000

ROTARY DRILLERS' LOG

E. K. Carey, etal  
715 Midland Savings Bldg.  
Denver 2, Colorado

Elevation:  
Laughlin-Simmons 1923 G.L.  
1925 D.F.  
1927 K.B.

Ellis # 1

"CASING RECORD"

C SE/4 SW/4 SE/4,  
Section 36-7S-19W,  
Rooks County, Kansas

13" O.D. - 145', cement 115  
sacks. Cement circulated.

Well commenced: 12/17/50  
Well completed: 12/31/50

Contractor: E. K. Carey, Contractor (Rig #1) Box 620, McPherson, Kansas.  
Geologist: Warren Tomlinson, 401 Union National Bank Bldg., Wichita, Kansas

Figures Indicate Bottom of Formation K.B.

Rotary Table, Base & Cellar	8	Lime and Shale	2350
Clay and Lime Shells	150	Lime	2380
Shale	715	Shale	2470
Sand	1075	Shale and Lime	2640
Red Bed	1295	Shale	2660
Lime	1305	Lime	2680
Shale and Lime	1360	Shale and Lime	2890
Anhydrite	1400	Lime	3131
Shale	1430	Shale	3144
Shale and Red Bed	1600	Lime	3290
Shale and Shells	1635	Shale and Lime	3362
Shale and Lime	1885	Lime	3370
Lime and Shale	1925	Conglomerate	3408
Lime	1950	Arbuckle Lime	3457 T.D.
Shale	1990		
Lime	2320		

Geologist Tops:

Topeka	2858 (- 931)	Conglomerate	3371 (-1444)
Hebner	3064 (-1137)	Arbuckle	3407 (-1480)
Lansing	3087 (-1160)	Total Depth	3457 (-1530)

Drill Stem Test:

3187' - 95' - Open 30 min. Weak blow 20 min. Recovered 36' salt water.  
B.H.P 950#.

3270' - 78' - Open 30 min. Weak blow first two min. Recovered 5'  
Rotary mud - B.H.P 976#

The above Rotary Drillers' Log is correct and complete to the best of my knowledge.

E. K. CAREY, CONTRACTOR

*Herbert Rhoton*

By Herbert Rhoton

RECEIVED  
REGISTRATION COMMISSION


JAN X 4 1951

CONSERVATION DIVISION  
Wichita, Kansas

1/4/51

STATE OF KANSAS

COUNTY OF MCPHERSON



On this 3rd day of January, 1951, before me, A. J. Darrah  
Notary Public, in and for said County and State, personally appeared  
Herbert Rhoton, to me personally known to be the identical person  
named in and who executed the foregoing instrument, and acknowledged that  
he executed and delivered the same as his free and voluntary act and deed,  
for the purpose and consideration therein set forth.

*A. J. Darrah*  
Notary Public

My Commission Expires: MAY 6-1953