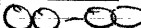


CARDS MUST
BE TYPED

STATE OF KANSAS
NOTICE OF INTENTION TO DRILL

C-1
MI-1331

TO BE FILED WITH THE STATE CORPORATION COMMISSION
5 DAYS PRIOR TO COMMENCEMENT OF WELL

API Number 15-121-21,883 -
(For office use only) 

1. Operator Reese Exploration, Inc.
Address P. O. Box 11598
City-State Kansas City, Mo. Zip Code 64138
2. Contractor Michael Drilling Co.
Address _____
City-State Blue Mound, Ks. Zip Code 66010
3. Type of Equipment: Rotary: Air: _____ Cable Tools: _____
4. Well to be Drilled for: Oil: Gas: _____ SWD: _____ Input: _____
5. Well Classification: Infield _____ Pool Ext. _____ Wildcat
6. Depth of Deepest Fresh Water within 1 mile None ft.
7. Depth of Municipal Water Well within 3 miles None ft.
8. Depth to Protect all Fresh Water (Table 1) 200 ft.
9. Amount of Surface Casing to be set 40 ft.
10. Alternate No. 1 _____ Alternate No. 2

Starting Date 07 / 18 / 1980
Month Day Year

County Miami

Sec. 12 Twp. 16 S. Rng. 21 East ~~West~~

Exact Spot Location of Well NW $\frac{1}{2}$ 50' FSL 1030' FWL

Nearest Lease Line 50

Lease Name Mitchell

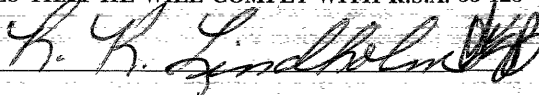
Well No. 12-80


Est. Total Depth 700 ft.

FEE - CC# 80737
1-21-80

REMARKS:

OPERATOR STATES THAT HE WILL COMPLY WITH K.S.A. 55-128

Signature of Operator 



**State Corporation Commission of Kansas
Conservation Division
245 North Water
Wichita, Kansas 67202**

(IF PREFERRED, MAIL IN ENVELOPE)

RECEIVED
STATE CORPORATION COMMISSION
JUL 21 1980
08-12-FO
CONSERVATION DIVISION
Wichita, Kansas