

STATE OF KANSAS  
STATE CORPORATION COMMISSION  
CONSERVATION DIVISION  
P. O. BOX 17027  
WICHITA, KANSAS 67217

Rev. 6-3-74  
FORM CP-1

WELL PLUGGING APPLICATION FORM  
File One Copy

API Number 15 - 065 - 20804 - 00 - 00 (of this well)  
Lease Owner Vincent Oil Corporation  
Address 901 Union Center, Wichita, Ks 67202  
Lease (Farm Name) GODDARD Well No. 1  
Well Location NE SE NE Sec. 31 Twp. 7S Rge. (E) 24 (W)  
County Graham Total Depth 3720' Field Name \_\_\_\_\_  
Oil Well \_\_\_\_\_ Gas Well \_\_\_\_\_ Input Well \_\_\_\_\_ SWD Well \_\_\_\_\_ Rotary D & A XX  
Well Log attached with this application as required Yes  
Date and hour plugging is desired to begin 5:15 a.m., 12/23/75

PLUGGING OF THIS WELL WILL BE DONE IN ACCORDANCE WITH K.S.A. 55-128 OF THE RULES AND REGULATIONS OF THE STATE CORPORATION COMMISSION.

Name of company representative authorized to be in charge of plugging operations:

Leo Swords Address Box 288, Russell, Ks

Plugging Contractor Allied Cmtg. License No. \_\_\_\_\_

Address Box 31, Russell, Ks

Invoice covering assessment for plugging this well should be sent to:

Name Vincent Oil Corp.

Address 901 Union Center, Wichita, Ks 67202

and payment will be guaranteed by applicant or acting agent.

Signed: James R. Daniels  
Applicant or Acting Agent  
James R. Daniels, Gen. Manager  
Date: Dec. 30, 1975

RECEIVED  
STATE CORPORATION COMMISSION  
DEC 31 1975  
DEC 31 1975  
CONSERVATION DIVISION  
Wichita, Kansas

# WELL LOG

COMPANY Vincent Oil Corporation

SEC. 31 T. 7S R. 24W

FARM GODDARD NO. 1

LOC. NE SE NE

RIG. NO. 16


TOTAL DEPTH 3720'

COUNTY Graham  
KANSAS

COMM. 12/18/75

COMP. 12/23/75

CONTRACTOR Murfin Drilling



CASING

20	10
15	8 5/8" @ 167' w/100 sx
12	6
13	5

ELEVATION

PRODUCTION D&A


FIGURES INDICATE BOTTOM OF FORMATIONS

- 18 - surf soil & sand
- 21 - flint
- 40 - post rock
- 65 - clay
- 167 - shale-blue
- 1530 - shale, sand
- 1640 - shale
- 1840 - sand (cedar hill)
- 2075 - shale, red bed
- 2108 - anhydrite
- 2120 - shale, red bed
- 2610 - shale
- 3720 - lime, shale
- 3720 - TD

State of Kansas }  
 County of Sedgwick } ss:

I, James R. Daniels of the Murfin Drilling Company

upon oath state that the above and foregoing is a true and correct copy of the log of the Goddard #1 well.



Subscribed and sworn to before me this 30th day of December 19 75

JOLENE S. FRISBIE, STATE NOTARY PUBLIC  
My Comm. Exp. March 13, 1979

James R. Daniels  
Jolene S. Frisbie  
 NOTARY PUBLIC



State Corporation Commission

CONSERVATION DIVISION

(Oil, Gas and Water)

~~XXXXXXXXXX~~ ~~XXXXXXXXXX~~ 245 N. Water  
WICHITA, KANSAS ~~67202~~ 67202

December 26, 1975

WELL PLUGGING AUTHORITY

Well No.	1
Lease	Goddard
Description	NE SE NE Sec. 31-7-24W
County	Graham
Total Depth	3720
Plugging Contractor	Murfin Drilling Company

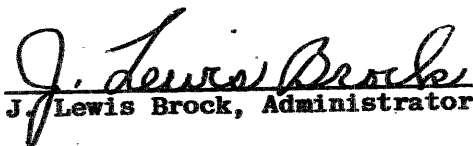
Vincent Oil Corporation  
901 Union Center Building  
Wichita, KS 67202

Gentlemen:

This is your authority to plug the above subject well in accordance with the Rules and Regulations of the State Corporation Commission.

This authority is void after 90 days from the above date.

Yours very truly,

  
J. Lewis Brock, Administrator

Mr. Gilbert Balthazor, P. O. Box 9, Route #1, Palco, KS 67657  
is hereby assigned to supervise the plugging of the above named well.