

STATE OF KANSAS  
STATE CORPORATION COMMISSION  
CONSERVATION DIVISION  
500 INSURANCE BUILDING  
212 NORTH MARKET  
WICHITA 2, KANSAS

FORM CP-1

WELL PLUGGING APPLICATION FORM  
File One Copy

RECEIVED  
STATE CORPORATION COMMISSION  
7-26-65  
JUL 26 1965

Lease Owner Tom Kat, Inc. 15-179-30002-0000  
Address 1125 Wichita Plaza, Wichita, Kansas  
Lease (Farm Name) Farber Well No. 1  
Well Location C SE NE Sec. 26 Twp. 6S Rge. 30 (E) (W) W  
County Sheridan Field Name (If any) \_\_\_\_\_  
Total Depth 4655' Oil Well  Gas Well  Input Well  SWD Well  D & A  X  
Was well log filed with application? yes If not, explain: \_\_\_\_\_

Date and hour plugging is desired to begin 2:00 p.m., 7/17/65


Plugging of the well will be done in accordance with the Rules and Regulations of the State Corporation Commission.

Name of company representative in charge of plugging operations W. L. Nicols  
Address Morland, Kansas

Plugging Contractor Tom Kat, Inc. License No. \_\_\_\_\_  
Address 1125 Wichita Plaza, Wichita, Kansas

Invoice covering assessment for plugging this well should be sent to Tom Kat, Inc.  
1125 Wichita Plaza Address Wichita, Kansas

and payment will be guaranteed by applicant.

Signed:   
Applicant or Acting Agent

Date: July 20, 1965

15-179-30002-00-00

DRILLERS LOG

# 1 FARBER

TOM KAT, INC.


C SE NE, Sec. 26-6S-30W

Sheridan County, Kansas

Commenced: 7/3/65  
Completed: 7/17/65  
Elevation: 2902 KB

<u>From</u>	<u>To</u>	<u>Description</u>	<u>Remarks</u>
0	209	Clay & Sand	208' 8 5/8" surface casing,
209	2590	Shale	with 180 sacks Sunset.
2590	2629	Anhydrite	
2629	3240	Shale	Tops:
3240	4047	Shale & Lime	Top Heebner 3946 -1045
4047	4227	Lime	Top Toronto 3977 -1076
4227	4372	Lime & Shale	Top Lansing 3992 -1091
4372	4571	Shale	Base Kansas City 4210 -1309
4571	4619	Mississippian	Top Fort Scott 4363 -1462
4619	4655	"	Top Cherokee 4390 -1489
<u>4655</u>	<u>TD</u>		Top Conglomerate Chert 4510 -1609
			Top Mississippian Lime 4556 -1655
			Top Mississippian Dolomite 4569 -1668
			Rotary Total Depth 4655 -1754
			Log Total Depth 4657 -1756


I certify to the best of my knowledge and belief, the above represents a true and accurate driller's log record of the captioned well.

  
Richard C. Davis

RECEIVED  
STATE CORPORATION COMMISSION  
JUL 26 1965  
7-26-65  
CONSERVATION DIVISION  
Wichita, Kansas

STATE OF KANSAS  
SS  
COUNTY OF SEDGWICK

Subscribed and sworn to before me this 16th day of July, 1965.

  
Esther Lamone, Notary Public

My Commission Expires: Jan. 19, 1969

State of Kansas



15-179-30002-00-00

## State Corporation Commission

## CONSERVATION DIVISION

(Oil, Gas and Water)

500 Insurance Bldg. 212 N. Market

WICHITA, KANSAS 67202

WM. H. AVERY Governor  
 WILLIAM L. MITCHELL Chairman  
 JAMES O. GREENLEAF Commissioner  
 HARRY G. WILES Commissioner  
 RAYMOND B. HARVEY Secretary  
 E. EDWARD JOHNSON Gen. Counsel

July 19, 1965

WELL PLUGGING AUTHORITY

Well No.	1
Lease	Ferber
Description	C SE NE 26-6-30W
County	Sheridan
Total Depth	4655'
Plugging Contractor	Co. Tools

Tom-Kat, Inc.  
 1125 Wichita Plaza  
 Wichita, Kansas

Gentlemen:

This is your authority to plug the above subject well in accordance with the Rules and Regulations of the State Corporation Commission.

This authority is void after 90 days from the above date.

Very truly yours,

  
 J. P. Roberts, Administrator

Mr. W. L. Nichols Morland, Kansas  
 is hereby assigned to supervise the plugging of the above named well.