

STATE OF KANSAS
STATE CORPORATION COMMISSION
CONSERVATION DIVISION
500 INSURANCE BUILDING
212 NORTH MARKET
WICHITA, KANSAS 67202

FORM CP-1

WELL PLUGGING APPLICATION FORM
File One Copy

15-179-20187-00-00

RECEIVED
STATE CORPORATION COMMISSION
NOV 14 1968
CONSERVATION DIVISION
Wichita, Kansas
11-14-68

Lease Owner Leo J. Dreiling Oil Company

Address Route 2, Victoria, Kansas 67671

Lease (Farm Name) Ritter Well No. 1

Well Location C SW SW Sec. 10 Twp. 6 Rge. 29 (E) (W) W

County Sheridan Field Name (If Any) _____

Total Depth 4200' Oil Well _____ Gas Well _____ Input Well _____ SWD Well _____ D & A X

Well Log filed with application Yes or Well Log filed with Plugging Supervisor _____

Date and hour plugging is desired to begin 11-11-68

Plugging of the well will be done in accordance with the Rules and Regulations of the State Corporation Commission.

Name of company representative in charge of plugging operations Leo F. Dreiling

Route 2 Address Victoria, Kansas 67671


Plugging Contractor L. J. Dreiling & Sons, Inc. License No. _____

Address Route 2, Victoria, Kansas 67671

Invoice covering assessment for plugging this well should be sent to Leo J. Dreiling Oil Company

Route 2 Address Victoria, Kansas 67671

and payment will be guaranteed by applicant.

Signed: 
Applicant or Acting Agent

Date: 11-13-68

L. J. DREILING AND SONS, INC.

Victoria, Kansas 67671

WELL LOG

Company Leo J. Dreiling Oil Company
Route 2
Victoria, Kansas 67671

Sec. 10 Twp. 6 Rng. 29

Farm Ritter No. 1

Location C SW SW

Total Depth 4200'

County Sheridan

Comm. 11-3-68 **Comp.** 11-11-68

Elevation: 2837' K. B.

Contractor L. J. Dreiling & Sons, Inc.
Victoria, Kansas 67671

2834' D. F.

2832' G. R.

Casing Record
259' - 8 5/8"

Cement Record
180 sacks cement

Production D & A


Figures Indicate Bottom of Formations

0'	40'	Surface Soil & Clay
40'	140'	Sand & Clay
140'	231'	Sand
231'	259'	Blue Shale
259'	1290'	Shale
1290'	2130'	Shale & Sand
2130'	2165'	Gyp & Shale
2165'	2190'	Shale
2190'	2210'	Sand & Stone
2210'	2288'	Shale & Gyp
2288'	2394'	Sand
2394'	2557'	Shale
2557'	2594'	Anhy.
2594'	3763'	Shale & Lime
3763'	4200'	Lime
4200'	T.D.	

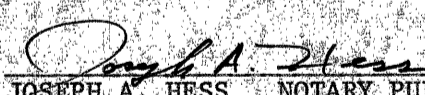
RECEIVED
 STATE CORPORATION COMMISSION
 NOV 14 1968
 CONSERVATION DIVISION
 Wichita, Kansas
 11-14-68

STATE OF KANSAS)
)ss
COUNTY OF ELLIS)

I, Leo F. Dreiling, of the L. J. Dreiling & Sons, Inc., upon oath states that the above and foregoing is a true and correct copy from the Daily Drilling Report from your Ritter #1.


 LEO F. DREILING

Subscribed and sworn to before me this 13th day of November 1968.


 JOSEPH A. HESS NOTARY PUBLIC

JOSEPH A. HESS
 NOTARY PUBLIC
 My commission expires: September 19, 1970
 ELLIS COUNTY, KANSAS

State of Kansas



15-179-20157-00-00

ROBERT B. DOCKING Governor
DALE E. SAFFELS Chairman
JULES V. DOTY Commissioner
JAMES O. GREENLEAF Commissioner
RAYMOND B. HARVEY Secretary
JACK GLAVES Gen. Counsel

State Corporation Commission

CONSERVATION DIVISION

(Oil, Gas and Water)

500 Insurance Bldg. 212 N. Market
WICHITA, KANSAS 67202

November 14, 1968

WELL PLUGGING AUTHORITY

Well No.	1
Lease	Bitter
Description	C SW SW 10-6-29W
County	Sheridan
Total Depth	4200
Plugging Contractor	Co. Tools


Leo J. Dreiling Oil Company
R. R. # 2
Victoria, Kansas 67671

Gentlemen:

This is your authority to plug the above subject well in accordance with the Rules and Regulations of the State Corporation Commission.

This authority is void after 90 days from the above date.

Very truly yours,


J. Lewis Brock, Administrator

Mr. W. L. Nichols Box 157 Morland, Kansas
is hereby assigned to supervise the plugging of the above
named well.