

TYPE

NOTICE OF INTENTION TO DRILL

C-1
MI-1331

TO BE FILED WITH THE STATE CORPORATION COMMISSION
PRIOR TO COMMENCEMENT OF WELL

API Number 15-121-20,921-
(For office use only) 00-00

June 6, 1979

1. Operator P&W Oil
Address 5987 Miller St., Arvada, Colo. 80004
2. Contractor Wellsville Development
Address Rte 1, Box 215, Wellsville Ks 66092
3. Type of Equipment: Rotary XX Cable Tool _____
4. Well to be Drilled for: Oil XX Gas _____
Disposal _____ Input _____ Other none
5. Depth of Deepest Fresh Water within 1 mile _____ ft.
6. Depth of Municipal Water Well within 3 miles 200 ft.
7. Depth to Protect all Fresh Water 25 ft.
8. Amount of Surface Casing to be set _____ ft.
9. Alternate No. 1 _____ No. 2 XX

Starting Date _____
County Miami

Sec 14 Twp 16 S Rge 21 E

Spot Location 780FNL 800FWL SE/4

Nearest Lease Line 780 ft.



Lease Name South Cone


Well No. PW 3

Est. Total Depth 750 ft.

REMARKS:

OPERATOR STATES THAT HE WILL COMPLY WITH K. S. A. 55-128

Signature of Operator  



State Corporation Commission of Kansas
Conservation Division
245 North Water
Wichita, Kansas 67202

RECEIVED
STATE CORPORATION COMMISSION
06-06-79
JUN - 6 1979

CONSERVATION DIVISION
Wichita, Kansas

(IF PREFERRED, MAIL IN ENVELOPE)