

15-193-30003-00-00

TYPE OR PRINT

NOTICE OF INTENTION TO DRILL

RULE 82-2-311

TO BE FILED WITH THE STATE CORPORATION COMMISSION PRIOR TO COMMENCEMENT OF WELL

1. Operator Target Drilling Co. Address 910 Enterprise Bldg. Tulsa, Okla.
2. Lease name Foster Well No. 1 County Thomas
3. Well Location SE NE Sec. 34 Township 6S Range 32W
4. Well to be drilled 660 ft. from nearest lease line.
5. Drilling Contractor Target Drilling Co. Address 910 Enterprise Bldg. Tulsa, Okla
6. Type of equipment: Rotary Cable Tool Approx. date operation to begin Mar. 3 19561.
7. Well to be drilled for Oil Gas Disposal Input Estimated Total Depth of Well 4750 ft. *gk*
8. Depth of deepest fresh water well within one mile of location 160 ft. If none exists, write NONE.
9. Ground elevation at location is approx. level ft. higher or _____ ft. lower than ground elevation at water well.
10. Depth of the deepest municipal water well within three miles of location _____ ft. If none exists, write NONE.
None
11. Operator states that he will set surface pipe at least 25 ft. below all Tertiary or unconsolidated deposits and, taking into consideration differences in ground elevations, that the minimum depth necessary, to the best of his knowledge and belief, to protect all fresh water zones is 190 ft. and operator agrees to set surface pipe at this location to a depth of not less than 200 ft. Alternate 1 Alternate 2

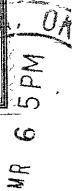


REMARKS:

Signature of Operator

C. S. Cannon

Representative





**State Corporation Commission of Kansas
Conservation Division
500 Insurance Building
212 North Market
Wichita 2, Kansas**

RECEIVED
STATE CORP COM
MAR 7 1961
CONSERVATION DIVISION
Wichita, Kansas

3-7-61

(IF PREFERRED, MAIL IN ENVELOPE)