

STATE OF KANSAS
STATE CORPORATION COMMISSION
CONSERVATION DIVISION
P. O. BOX 17027
Wichita, Kansas 67217

Rev. 3-15-72
FORM CP-1

RECEIVED
STATE CORPORATION COMMISSION
NOV 3 1972
CONSERVATION DIVISION
Wichita, Kansas
11-3-72

WELL PLUGGING APPLICATION FORM
File One Copy

15-163-20468-00-00

Lease Owner Dreiling Oil, Inc.
Address Rt. #2, Victoria, Kansas 67671
Lease (Farm Name) Berkley Well No. 1
Well Location SE SW NE Sec. 18 Twp. 7 Rge. 16 (E) (W) W
County Rooks Total Depth 2,858' Field Name
Oil Well Gas Well Input Well SWD Well Rotary D & A X
Well Log filed with application as required yes
Date and hour plugging is desired to begin 10-29-72

PLUGGING OF THIS WELL WILL BE DONE IN ACCORDANCE WITH K.S.A. 55-128 OF THE RULES AND REGULATIONS OF THE STATE CORPORATION COMMISSION.

Name of company representative authorized to be in charge of plugging operations:

Bill Draper Address Hays, Kansas 67601

Plugging Contractor Dreiling Oil, Inc. License No.

Address Rt. #2, Victoria, Kansas 67671

Invoice covering assessment for plugging this well should be sent to:

Name Dreiling Oil, Inc.

Address Rt. #2, Victoria, Kansas 67671

and payment will be guaranteed by applicant or acting agent.

Signed: 
Applicant or Acting Agent

Date: 11-2-72

DREILING OIL, INC.

Victoria, Kansas 67671

15-63-20468-00-00

Dreiling Oil, Inc. Rt. #2 Company Victoria, Kansas 67671 Farm Berkley No. 1 Total Depth 2,858' Comm. 10-20-72 Comp. 10-29-72 Contractor Dreiling Oil, Inc. Rt. #2 Victoria, Kansas 67671	WELL LOG	Sec. 18 Twp. 7 Rng. 16 Location SE SW NE County Rooks Elevation: 1743 K. B. 1740 D. F. 1738 G. R.
--	-----------------	--

Casing Record
894' - 8 5/8"

Cement Record
380 sacks cement

Production:


RECEIVED
 D & A STATE CORPORATION COMMISSION
 NOV 3 1972
 CONSERVATION DIVISION
 Wichita, Kansas

Figures Indicate Bottom of Formations

0'	35'	Top Soil
35'	40'	Sand
40'	241'	Shale
241'	360'	Sand & Shale
360'	465'	Sand
465'	495'	Shale
495'	527'	Sand & Shale
527'	532'	Hard Sand
532'	870'	Sand & Shale
870'	900'	Shale
900'	1128'	Red Bed & Shale
1128'	1164'	Anhydrite
1164'	1712'	Shale
1712'	2490'	Shale & Lime
2490'	2612'	Lime w/Streak Shale
2612'	2695'	Lime
2695'	2858'	Lime
2858'	T.D.	


STATE OF KANSAS)
)ss
 COUNTY OF ELLIS)


I, Joe Hess, Secretary Treasurer, of Dreiling Oil, Inc. upon oath states that the above and foregoing is a true and correct copy from the Daily Drilling Report from the Berkley #1.



 JOE HESS

Subscribed and sworn to before me this 2nd day of November, 1972.





 CECILIA BASGALL NOTARY PUBLIC

My commission expires: September 13, 1976.

State of Kansas



15-163-20468-00-00

State Corporation Commission

CONSERVATION DIVISION

(Oil, Gas and Water)

P. O. Box 17027 3830 S. Meridian
WICHITA, KANSAS 67217

November 1, 1972

WELL PLUGGING AUTHORITY

Well No.	1
Lease	Berkley
Description	SE SW NE 18-7-16W
County	Rooks
Total Depth	2858
Plugging Contractor	Co. Tools

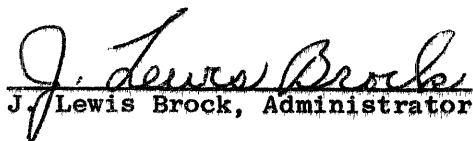
Dreiling Oil, Inc.
R. R. # 2
Victoria, Kansas 67671

Gentlemen:

This is your authority to plug the above subject well in accordance with the Rules and Regulations of the State Corporation Commission.

This authority is void after 90 days from the above date.

Yours very truly,


J. Lewis Brock, Administrator

Mr. Leo Massey Box 582 Hays, Kansas
is hereby assigned to supervise the plugging of the above named well.