

TYPE

NOTICE OF INTENTION TO DRILL

C-1
MI-1231

TO BE FILED WITH THE STATE CORPORATION COMMISSION
PRIOR TO COMMENCEMENT OF WELL

API Number 15-163-21,098-
(For office use only) 00-00

1. Operator Shields Oil Producers, Inc.
Address Shields Bldg., Russell, Kansas 67665
2. Contractor Shields Drlg., Co., Inc.
Address Shields Bldg., Russell, Kansas 67665
3. Type of Equipment: Rotary X Cable Tool _____
4. Well to be Drilled for: Oil X Gas _____
Disposal _____ Input _____ Other _____
5. Depth of Deepest Fresh Water within 1 mile 150 ft.
6. Depth of Municipal Water Well within 3 miles None ft.
7. Depth to Protect all Fresh Water 600 ft.
8. Amount of Surface Casing to be set 250 ft.
9. Alternate No. 1 _____ No. 2 X

Starting Date 6-17-80

County Rooks

Sec 26 Twp 7 S Rge 16 E W

Spot Location E/2 W/2 SW

Nearest Lease Line 990 ft.



Lease Name Hardman




Well No. 1

Est. Total Depth 3500 ft.

REMARKS:

OPERATOR STATES THAT HE WILL COMPLY WITH K. S. A. 55-128

Signature of Operator M Z Rath  



State Corporation Commission of Kansas
Conservation Division
245 North Water
Wichita, Kansas 67202

6-16-80

(IF PREFERRED, MAIL IN ENVELOPE)