

TYPE OR PRINT

NOTICE OF INTENTION TO DRILL

C-1


15-163-20, 452-00-00

TO BE FILED WITH THE STATE CORPORATION COMMISSION PRIOR TO COMMENCEMENT OF WELL

1. Operator Petroleum Management, Inc. Address 1515 Vickers KSB&T Bldg. Wichita, Ks.
2. Lease name Jones A Well No. #1 County Rooks
3. Well Location SE SW NE Sec. 28 Township 7S Range 16W
4. Well to be drilled 1650 ft. from nearest lease line.
5. Drilling Contractor Red Tiger Drilling Co. Address 1720 Vickers KSB&T Bldg. Wichita, Ks.
6. Type of equipment: Rotary Cable Tool Approx. date operation to begin July 21 1972.
7. Well to be drilled for Oil Gas Disposal Input Estimated Total Depth of Well 3350 ft.
8. Depth of deepest fresh water well within one mile of location _____ ft. If none exists, write NONE NONE.
9. Ground elevation at location is approx. _____ ft. higher or _____ ft. lower than ground elevation at water well.
10. Depth of the deepest municipal water well within three miles of location _____ ft. If none exists, write NONE NONE.
11. Operator states that he will set surface pipe at least 25 ft. below all Tertiary or unconsolidated deposits and, taking into consideration differences in ground elevations, that the minimum depth necessary, to the best of his knowledge and belief, to protect all fresh water zones is 200 ft. and operator agrees to set surface pipe at this location to a depth of not less than 200 ft. Alternate 1 Alternate 2 .

REMARKS:

Signature of Operator





Dale Silcott, Vice President

30-2109-519A



1-64-25M



State Corporation Commission of Kansas

Conservation Division

~~500 Insurance Building~~

~~212 North Market~~

Wichita, Kansas ~~67202~~ 67217

PO BOX 17027

RECEIVED
STATE CORPORATION COMMISSION

JUL 17 1972

CONSERVATION DIVISION
Wichita, Kansas

7-17-72

(IF PREFERRED, MAIL IN ENVELOPE)