

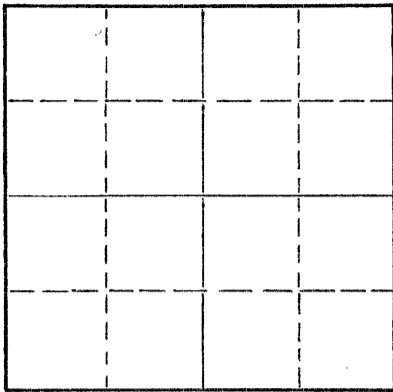
STATE OF KANSAS
STATE CORPORATION COMMISSION

Give All Information Completely
Make Required Affidavit
Mail or Deliver Report to:
Conservation Division
State Corporation Commission
800 Bitting Building
Wichita, Kansas

15-179-00102-00-00

WELL PLUGGING RECORD

NORTH



Locate well correctly on above
Section Plat

Sheridan County, Sec. 35 Twp. 6S Rge. 27 (W)

Location as "NE/CNW/SW" or footage from lines NW/4 NW/4 SE/4
Lease Owner Barnett Oil Company, Et Al
Lease Name Reed Well No. 1
Office Address 411 First National Bank Building, Wichita, Kansas
Character of Well (completed as Oil, Gas or Dry Hole) Dry Hole
Date well completed Total Depth reached - September 25, 1955
Application for plugging filed Filed by Plugging Contractor 1955
Application for plugging approved November 28, 1955
Plugging commenced December 1, 1955
Plugging completed December 1, 1955
Reason for abandonment of well or producing formation Dry Hole

If a producing well is abandoned, date of last production - - 19
Was permission obtained from the Conservation Division or its agents before plugging was commenced? Yes

Name of Conservation Agent who supervised plugging of this well Eldon Petty
Producing formation _____ Depth to top _____ Bottom _____ Total Depth of Well 4622 Feet
Show depth and thickness of all water, oil and gas formations. (Plugged off at 3920)

OIL, GAS OR WATER RECORDS

CASING RECORD

FORMATION	CONTENT	FROM	TO	SIZE	PUT IN	PULLED OUT
				8 5/8"	323'	-0-
				5 1/2"	4110'	1117'

Describe in detail the manner in which the well was plugged, indicating where the mud fluid was placed and the method or methods used in introducing it into the hole. If cement or other plugs were used, state the character of same and depth placed, from _____ feet to _____ feet for each plug set.

Plugged back with crushed rock from 3920' to 3890'.
Dumped 4 sacks cement @ 3890' with dump bailer. Top of cement 3865'. Filled hole with mud to 400', set rock bridge, dumped 15 sacks cement. Top of cement, 360'. Filled hole with mud to 35', set rock bridge, dumped 10 sacks cement for cap.

(Well Log attached)

Pipe was run in this well in attempt to make producing well. No saleable oil produced during tests.

(If additional description is necessary, use BACK of this sheet)

Name of Plugging Contractor J & M Casing Pulling Company
Address Great Bend, Kansas (Plugging License No. 11)



STATE OF Kansas, COUNTY OF Sedgwick, ss.
F. H. Rousey (employee of owner) ~~(owner or operator)~~ of the above-described well, being first duly sworn on oath, says: That I have knowledge of the facts, statements, and matters herein contained and the log of the above-described well as filed and that the same are true and correct. So help me God.

(Signature) F. H. Rousey
411 First Nat'l Bank Bldg., Wichita, Kansas
(Address)

SUBSCRIBED AND SWORN TO before me this 7th day of December, 1955.

My commission expires February 27, 1956.

Mildred F. Willis
Notary Public.



*File
Per. File*

BARNETT OIL COMPANY
WELL LOG - REED NO. 1
NW/4 NW/4 SE/4 SEC. 35-6S-27W
SHERIDAN COUNTY, KANSAS

15-179-00102-00-00

Date Commenced: 9-12-55
Date Completed: 9-29-55
Elevation: 2711 K.B.

<u>From</u>	<u>To</u>	<u>Formation</u>	<u>Tops</u>	
0	285	Sandy Clay	Anhydrite	2410
285	405	Blue Shale	Heebner	3861
405	1475	Shale	Toronto	3884
1475	1600	Sand	Lansing	3899
1600	2410	Shale	Base of Kansas City	4115
2410	2447	Anhydrite	Cherokee Shale	4284
2447	2710	Shale	Cherty Conglomerate	4417
2710	2785	Shale and Lime	Viola	4520
2785	2955	Shale	Arbuckle	4611
2955	3060	Shale and Lime		
3060	3185	Shale		
3185	3480	Lime		
3480	3550	Shale and Lime		
3550	4415	Lime		
4415	4435	Lime and Chert		
4435	4474	Lime		
4474	4495	Chert		
4495	4622	Lime (Total Depth)		

8 5/8" Surface pipe set at 323 feet with 250 sacks of Portland Cement.
5 1/2" casing set at 4110 feet with 125 sacks of Portland Cement.

PLUGGING
FILE SEC 35 T 6 R 27W
BOOK PAGE 19 LINE 23

RECORDED
SERIALIZED
INDEXED
OCT 10 1955
BARNETT OIL COMPANY