

TYPE OR PRINT

NOTICE OF INTENTION TO DRILL


RULE 82-2-311

15-121-19799-00-00



TO BE FILED WITH THE STATE CORPORATION COMMISSION PRIOR TO COMMENCEMENT OF WELL

1. Operator Roger F. Williams Address P.O. Box 2, Chanute, Kansas
2. Lease name Phillips Well No. 5 County Miami
3. Well Location NW NW SW NE Sec. 24 Township 16S Range 21E
4. Well to be drilled 220 ft. from nearest lease line.
5. Drilling Contractor Suteliffe Drlg Co. Address Chanute, Kansas
6. Type of equipment: Rotary  Cable Tool  Approx. date operation to begin Feb. 16 1982
7. Well to be drilled for Oil  Gas  Disposal  Input  Estimated Total Depth of Well 700 ft.
8. Depth of deepest fresh water well within one mile of location \_\_\_\_\_ ft. If none exist, write NONE None
9. Ground elevation at location is approx. \_\_\_\_\_ ft. higher or \_\_\_\_\_ ft. lower than ground elevation at water well.
10. Depth of the deepest municipal water well within three miles of location \_\_\_\_\_ ft. If none exist, write NONE None
11. Operator states that he will set surface pipe at least 25 ft. below all Tertiary or unconsolidated deposits and, taking into consideration differences in ground elevations, that the minimum depth necessary, to the best of his knowledge and belief, to protect all fresh water zones is 25 ft. and operator agrees to set surface pipe at this location to a depth of not less than 700 ft. Alternate 1  Alternate 2 .

REMARKS:

Signature of Operator 





State Corporation Commission of Kansas  
Conservation Division  
500 Insurance Building  
212 North Market  
Wichita 2, Kansas

**RECEIVED**  
STATE CORPORATION COMMISSION  
FEB 1 1962  
CONSERVATION DIVISION  
Wichita, Kansas

(IF PREFERRED, MAIL IN ENVELOPE)