

TYPE OR PRINT

NOTICE OF INTENTION TO DRILL

RULE 82-2-311


15-121-19800-00-00



TO BE FILED WITH THE STATE CORPORATION COMMISSION PRIOR TO COMMENCEMENT OF WELL

1. Operator Roger F. Williams Address P.O. Box 2, Chanute, Kansas
2. Lease name Phillips Well No. 6 County Miami
3. Well Location Gen NW NE Sec. 24 Township 16S Range 21E
4. Well to be drilled 660 ft. from nearest lease line.
5. Drilling Contractor Sutcliffe Drilling Co. Address Chanute, Kansas
6. Type of equipment: Rotary Cable Tool . Approx. date operation to begin Feb. 23 1962
7. Well to be drilled for Oil Gas Disposal Input Estimated Total Depth of Well 700 ft.
8. Depth of deepest fresh water well within one mile of location _____ ft. If none exist, write NONE None
9. Ground elevation at location is approx. _____ ft. higher or _____ ft. lower than ground elevation at water well.
10. Depth of the deepest municipal water well within three miles of location _____ ft. If none exist, write NONE None
11. Operator states that he will set surface pipe at least 25 ft. below all Tertiary or unconsolidated deposits and, taking into consideration differences in ground elevations, that the minimum depth necessary, to the best of his knowledge and belief, to protect all fresh water zones is 25 ft. and operator agrees to set surface pipe at this location to a depth of not less than 700 ft. Alternate 1 Alternate 2

REMARKS:

Signature of Operator





State Corporation Commission of Kansas
Conservation Division
500 Insurance Building
212 North Market
Wichita 2, Kansas

RECEIVED
STATE CORPORATION COMMISSION
FEB 1 1962
CONSERVATION DIVISION
Wichita, Kansas

(IF PREFERRED, MAIL IN ENVELOPE)