

TYPE OR PRINT

NOTICE OF INTENTION TO DRILL

RULE 82-2-311


15-193-30004-00-00



TO BE FILED WITH THE STATE CORPORATION COMMISSION PRIOR TO COMMENCEMENT OF WELL

1. Operator EMPIRE DRILLING Co Address 650 4th Natl Bank Bldg
2. Lease name SPIELMAN Well No. 1 County THOMAS
3. Well Location C NW 300 SE Sec. 34 Township 6 Range 33 W
4. Well to be drilled 660 ft. from nearest lease line.
5. Drilling Contractor SAME Address _____
6. Type of equipment: Rotary Cable Tool Approx. date operation to begin AUG 1 195 1961
7. Well to be drilled for Oil Gas Disposal Input Estimated Total Depth of Well 4250 ft.
8. Depth of deepest fresh water well within one mile of location _____ ft. If none exists, write NONE NONE.
9. Ground elevation at location is approx. _____ ft. higher or _____ ft. lower than ground elevation at water well.
10. Depth of the deepest municipal water well within three miles of location _____ ft. If none exists, write NONE NONE.
11. Operator states that he will set surface pipe at least 25 ft. below all Tertiary or unconsolidated deposits and, taking into consideration differences in ground elevations, that the minimum depth necessary, to the best of his knowledge and belief, to protect all fresh water zones is 150 ft. and operator agrees to set surface pipe at this location to a depth of not less than 200 ft. Alternate 1 Alternate 2

REMARKS:

Signature of Operator





**State Corporation Commission of Kansas
Conservation Division
500 Insurance Building
212 North Market
Wichita 2, Kansas**

**RECEIVED
STATE CORPORATION COMMISSION**

JUL 31 1961

**CONSERVATION DIVISION
Wichita, Kansas**

7-31-61

(IF PREFERRED, MAIL IN ENVELOPE)