

TYPE

**NOTICE OF INTENTION TO DRILL**

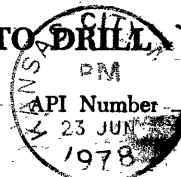
TO BE FILED WITH THE STATE CORPORATION COMMISSION  
PRIOR TO COMMENCEMENT OF WELL

1. Operator Reese Exploration, Inc.  
P. O. Box 11598  
Address Kansas City, Mo. 64138
2. Contractor Michael Drilling Co.  
Address Blue Mound, Ks.
3. Type of Equipment: Rotary ☒ Cable Tool \_\_\_\_\_
4. Well to be Drilled for: Oil ☒ Gas \_\_\_\_\_  
Disposal \_\_\_\_\_ Input \_\_\_\_\_ Other \_\_\_\_\_
5. Depth of Deepest Fresh Water within 1 mile None ft.
6. Depth of Municipal Water Well within 3 miles None ft.
7. Depth to Protect all Fresh Water 200 ft.
8. Amount of Surface Casing to be set 40 ft.
9. Alternate No. 1 \_\_\_\_\_ No. 2 ☒

REMARKS:

OPERATOR STATES THAT HE WILL COMPLY WITH K. S. A. 55-128

Signature of Operator



Starting Date June 26, 1978

County Miami

Sec 24 Twp 16 S Rge 21 <sup>E</sup><sub>NE</sub>

Spot Location SW 1/4 224' EL 1960' NL

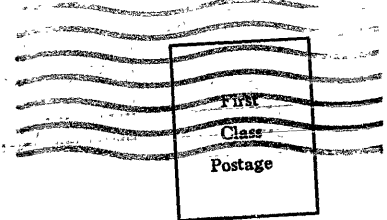

Nearest Lease Line 224 ft.

Lease Name Cayot

Well No. 17-78

Est. Total Depth 750 ft.

OK  
[Signature]



**State Corporation Commission of Kansas**  
**Conservation Division**  
**245 North Water**  
**Wichita, Kansas 67202**

RECEIVED  
STATE CORP. COM. DIV. OF KANSAS  
*06-26-78*  
JUN 26 1978  
CONSERVATION DIVISION  
Wichita, Kansas

**(IF PREFERRED, MAIL IN ENVELOPE)**