

RECEIVED

OCT 16 2003
OCT 16 2003
KCC WICHITA

KANSAS CORPORATION COMMISSION
OIL & GAS CONSERVATION DIVISION
WELL PLUGGING APPLICATION
Please TYPE Form and File ONE Copy

Form CP-1
September 2003
This Form must be Typed
Form must be Signed
All blanks must be Filled

API # 15 - 163-22,645 - 00 - 00 (Identifier Number of this well). This must be listed for wells drilled since 1967; if no API # was issued, indicate original spud or completion date _____.

Well Operator: Encore Operating Company KCC License #: 33069
(Owner / Company Name) (Operator's)

Address: 1601 Blake Street, Suite 500 City: Denver

State: Colorado Zip Code: 80202 Contact Phone: (303) 595 - 9251

Lease: Schneider Well #: 3 Sec. 13 Twp. 7 S. R. 20 East West

NE - SW - SW Spot Location / QQQQ County: Rooks

990 Feet (in exact footage) From North / South (from nearest outside section corner) Line of Section (Not Lease Line)

990 Feet (in exact footage) From East / West (from nearest outside section corner) Line of Section (Not Lease Line)

Check One: Oil Well Gas Well D&A Cathodic Water Supply Well
 SWD Docket # _____ ENHR Docket # _____ Other: _____

Conductor Casing Size: _____ Set at: _____ Cemented with: _____ Sacks

Surface Casing Size: 8-5/8" Set at: 261' Cemented with: 165 Sacks

Production Casing Size: 4-1/2" Set at: 3569' Cemented with: 150 Sacks

List (ALL) Perforations and Bridgeplug Sets: Perfs 3236'-3513'. DV tool @ 1580' w/ 450 sx cmt.

Elevation: 2042' (G.L. / K.B.) T.D.: 3570' PBDT: 3563' Anhydrite Depth: 1572'-1608'
(Stone Corral Formation)

Condition of Well: Good Poor Casing Leak Junk in Hole

Proposed Method of Plugging (attach a separate page if additional space is needed): Per KCC regulations.

Is Well Log attached to this application as required? Yes No Is ACO-1 filed? Yes No

If not explain why? _____

Plugging of this Well will be done in accordance with K.S.A. 55-101 et. seq. and the Rules and Regulations of the State Corporation Commission.

List Name of Company Representative authorized to be in charge of plugging operations: _____

Roland Nyp Phone: (785) 737 - 3242

Address: P. O. Box 213 City / State: Stockton, KS 67669

Plugging Contractor: Allied Cementing KCC License #: _____
(Company Name) (Contractor's)

Address: Russell, KS Phone: _____

Proposed Date and Hour of Plugging (if known?): 11/03

Payment of the Plugging Fee (K.A.R. 82-3-118) will be guaranteed by Operator or Agent

Date: 10/14/03 Authorized Operator / Agent: _____
(Signature)

Mail to: KCC - Conservation Division, 130 S. Market - Room 2078, Wichita, Kansas 67202

**NOTICE OF RECEIPT OF WELL PLUGGING APPLICATION (CP-1)**

Encore Operating Company
1601 Blake Street, Suite 500
Denver, CO 80202

October 21, 2003

Re: SCHNEIDER #3
API 15-163-22645-00-00
NESWSW 13-7S-20W, 990 FSL 990 FWL
ROOKS COUNTY, KANSAS

Dear Operator:

This letter is to notify you that the Conservation Division is in receipt of your plugging proposal, form CP-1, for the above-captioned well.

Your CP-1 has been reviewed by the Conservation Division central office for completeness and to verify license numbers. The plugging proposal will now be forwarded to the district office listed below for review of your proposed method of plugging.

Please contact the district office for approval of your proposed plugging method at least five (5) days before plugging the well, pursuant to K.A.R. 82-3-113 (b). If a workover pit will be used during the plugging of the well it must be permitted. A CDP-1 form must be filed and approved prior to the use of the pit.

The Conservation Division's review of form CP-1, either in the central or district office, does not include an inquiry into well ownership or the filing operator's legal right to plug the well.

This notice in no way constitutes authorization to plug the above-captioned well by persons not having legal rights of ownership or interest in the well. This notice is void after ninety (90) days from the above date.

Sincerely

David P. Williams
Production Supervisor

District: #4
2301 E. 13th
Hays, KS 67601
(785) 625-0550

EMPHASIS OIL OPERATIONS

Box 506

Russell, KS 67665

DRILLERS LOG

OPERATOR: N-B Company, Inc.
Box 506
Russell, KS 67665

CONTRACTOR: Emphasis Oil Operations
Box 506
Russell, KS 67665

LEASE: Schneider

WELL #3

LOCATION: NE SW SW
Section 13-7S-20W
Rooks County, Kansas

Rotary Total Depth: 3570'

Elevation: 3042' K.B.

Commenced: 4/19/85

Completed: 4/25/85

Casing: 8-5/8" @ 261' w/165 sks cement
4-1/2" @ 3569' w/150 sks cement

Status: Oil Well

RECEIVED
OCT 16, 2003
OCT 16 2003
KCC WICHITA

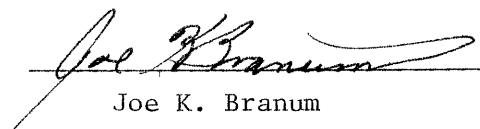
DEPTHS & FORMATIONS

(All measurements from K.B.)

Top Soil & Shale	42'	Anhydrite	1608'
Shale	715'	Shale	2929'
Shale & Sand	1082'	Shale & Lime	3220'
Cedar Hills Sand	1304'	Lime & Shale	3498'
Shale & Red Shale	1460'	Lime (R.T.D.)	3570'
Shale	1573'		

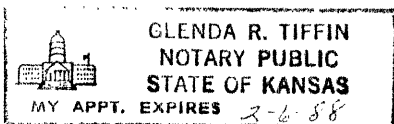
STATE OF KANSAS)
COUNTY OF RUSSELL) ss


Joe K. Branum, of Emphasis Oil Operations, states that the above and foregoing is a true and correct log of the above captioned well, to the best of his knowledge.


Joe K. Branum

Subscribed and sworn to before me this 1st day of May, 1985.

My Commission Expires: February 6, 1988.




Glenda R. Tiffin, Notary Public