

* SKID RIG *

LOST CIRCULATION AREA

KANSAS CORPORATION COMMISSION
OIL & GAS CONSERVATION DIVISION

NOTICE OF INTENT TO DRILL

Must be approved by KCC five (5) days prior to commencing well

Form C-1
December 2002

Form must be Typed
Form must be Signed
All blanks must be Filled

For KCC Use:
Effective Date: 9-26-05
District # 1
SGA? Yes No

Expected Spud Date ASAP
month day year

OPERATOR: License# 33392
Name: KEITH F. WALKER OIL & GAS COMPANY, L.L.C.
Address: P.O. BOX 1725
City/State/Zip: ARDMORE, OK 73402
Contact Person: MEG PRESTIDGE / ROBERT K. WALKER
Phone: (405) 577-7703 / (303) 770-9223

Spot
S2NW - NE - NE Sec. 15 Twp. 34 S. R. 23 East West
580' feet from N / S Line of Section
1000' feet from E / W Line of Section
Is SECTION Regular Irregular?

(Note: Locate well on the Section Plat on reverse side)

County: CLARK
Lease Name: HAWKEYE Well #: 15 #1A

CONTRACTOR: License# 31572
Name: BIG A DRILLING

RECEIVED SEP 21 2005
KANSAS CORPORATION COMMISSION
FIELD NAME: BIG SAND CREEK

Is this a Prorated / Spaced Field? Yes No
Target Formation(s): CHESTER
Nearest Lease or unit boundary: 580'

Well Drilled For: Oil Enh Rec Infield Mud Rotary
 Gas Storage Pool Ext. Air Rotary
 OWWO Disposal Wildcat Cable
 Seismic: # of Holes Other

Ground Surface Elevation: 1912 feet MSL

Water well within one-quarter mile: Yes No
Public water supply well within one mile: Yes No

Depth to bottom of fresh water: 150
Depth to bottom of usable water: 180

Surface Pipe by Alternate: 1 2
Length of Surface Pipe Planned to be set: 200' minimum

Length of Conductor Pipe required: 40'
Projected Total Depth: 5750'

Formation at Total Depth: CHESTER

Water Source for Drilling Operations:
 Well Farm Pond Other

DWR Permit #: _____

(Note: Apply for Permit with DWR)

Will Cores be taken? Yes No

If Yes, proposed zone: _____

If OWWO: old well information as follows:
Operator: _____
Well Name: _____
Original Completion Date: _____ Original Total Depth: _____

Directional, Deviated or Horizontal wellbore? Yes No

If Yes, true vertical depth: _____

Bottom Hole Location: _____

KCC DKT #: _____

* CONDUCTOR PIPE IS ADVISED

AFFIDAVIT

The undersigned hereby affirms that the drilling, completion and eventual plugging of this well will comply with K.S.A. 55 et. seq.

It is agreed that the following minimum requirements will be met:

1. Notify the appropriate district office prior to spudding of well;
2. A copy of the approved notice of intent to drill shall be posted on each drilling rig;
3. The minimum amount of surface pipe as specified below shall be set by circulating cement to the top; in all cases surface pipe shall be set through all unconsolidated materials plus a minimum of 20 feet into the underlying formation.
4. If the well is dry hole, an agreement between the operator and the district office on plug length and placement is necessary prior to plugging;
5. The appropriate district office will be notified before well is either plugged or production casing is cemented in;
6. If an ALTERNATE II COMPLETION, production pipe shall be cemented from below any usable water to surface within 120 days of spud date.
Or pursuant to Appendix "B" - Eastern Kansas surface casing order #133,891-C, which applies to the KCC District 3 area, alternate II cementing must be completed within 30 days of the spud date or the well shall be plugged. In all cases, NOTIFY district office prior to any cementing.

I hereby certify that the statements made herein are true and to the best of my knowledge and belief.

Date: 09-21-05 Signature of Operator or Agent: [Signature] Title: V-P, Land & Legal

For KCC Use ONLY
 API # 15 - 025-21317-00-00
 Conductor pipe required NONE feet
 Minimum surface pipe required 200 feet per Alt. (1)
 Approved by: RJP 9-21-05
 This authorization expires: 3-21-06
 (This authorization void if drilling not started within 6 months of effective date.)
 Spud date: _____ Agent: _____

Remember to:

- File Drill Pit Application (form GDP-1) with Intent to Drill;
- File Completion Form ACO-1 within 120 days of spud date;
- File acreage attribution plat according to field proration orders;
- Notify appropriate district office 48 hours prior to workover or re-entry;
- Submit plugging report (CP-4) after plugging is completed;
- Obtain written approval before disposing or injecting salt water.
- If this permit has expired (See: authorized expiration date) please check the box below and return to the address below.

Well Not Drilled - Permit Expired

Signature of Operator or Agent: _____
Date: _____

Mail to: KCC - Conservation Division, 130 S. Market - Room 2078, Wichita, Kansas 67202

15
37
220

Side Two

IN ALL CASES PLOT THE INTENDED WELL ON THE PLAT BELOW

Plat of acreage attributable to a well in a prorated or spaced field

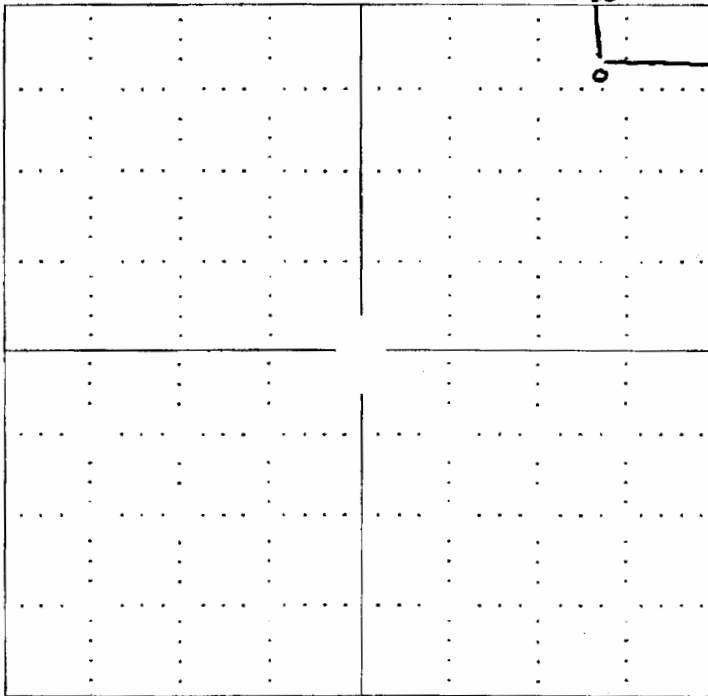
If the intended well is in a prorated or spaced field, please fully complete this side of the form. If the intended well is in a prorated or spaced field complete the plat below showing that the well will be properly located in relationship to other wells producing from the common source of supply. Please show all the wells and within 1 mile of the boundaries of the proposed acreage attribution unit for gas wells and within 1/2 mile of the boundaries of the proposed acreage attribution unit for all wells.

API No. 15 - _____
Operator: KEITH F. WALKER OIL & GAS COMPANY, L.L.C.
Lease: HAWKEYE
Well Number: 15 #1A
Field: BIG SAND CREEK
Number of Acres attributable to well: 640
QTR / QTR / QTR of acreage: S2 NW - NE - NE

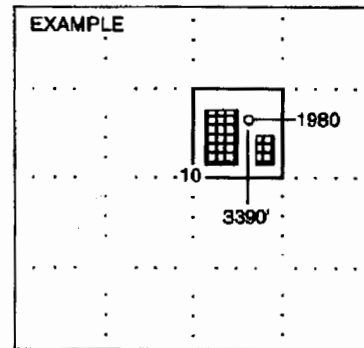
Location of Well: County: CLARK
580' feet from N / S Line of Section
1000' feet from E / W Line of Section
Sec. 15 Twp. 34 S. R. 23 East West
Is Section: Regular or Irregular
If Section is Irregular, locate well from nearest corner boundary.
Section corner used: NE NW SE SW

PLAT

(Show location of the well and shade attributable acreage for prorated or spaced wells.) KANSAS CORPORATION COMMISSION
(Show footage to the nearest lease or unit boundary line.)



RECEIVED
SEP 21 2005
CONSERVATION DIVISION
WICHITA, KS



SEWARD CO.

NOTE: In all cases locate the spot of the proposed drilling location.

In plotting the proposed location of the well, you must show:

1. The manner in which you are using the depicted plat by identifying section lines, i.e. 1 section, 1 section with 8 surrounding sections, 4 sections, etc.
2. The distance of the proposed drilling location from the section's south / north and east / west.
3. The distance to the nearest lease or unit boundary line.
4. If proposed location is located within a prorated or spaced field a certificate of acreage attribution plat must be attached: (CO-7 for oil wells; CG-8 for gas wells).

KANSAS

CORPORATION COMMISSION

KATHLEEN SEBELIUS, GOVERNOR

BRIAN J. MOLINE, CHAIR

ROBERT E. KREHBIEL, COMMISSIONER

MICHAEL C. MOFFET, COMMISSIONER

September 13, 2005

Ms. Meg Prestidge
Keith F. Walker Oil & Gas Co., LLC
PO Box 1725
Ardmore, OK 73402

RE: Drilling Pit Application
Hawkeye Lease Well No. 15 #1 A
NE/4 Sec. 15-34S-23W
Clark County, Kansas

Dear Ms. Prestidge:

District staff has inspected the above referenced location and has determined that the reserve pit shall be constructed **without slots**, the bottom shall be flat and reasonably level, and the free fluids must be removed. The fluids are to be removed from the reserve pit as soon as the Hutchinson Salt section has been drilled through and displacement of the fluids into the reserve pit has occurred. The fluids should be removed again as soon as practical after drilling operations have ceased.


If production casing is set all completion fluids shall be removed on a daily basis.

The fluids should be taken to an authorized disposal well. Please call the District Office at (620) 225-8888 when the fluids have been removed. Please file form CDP-5, Exploration and Production Waste Transfer, within 30 days of fluid removal. Conservation division forms are available through our office and on the KCC web site: www.kcc.state.ks.us/conservation/forms.

A copy of this letter should be posted in the doghouse along with the approved Intent to Drill.

If you have any questions or concerns please feel free to contact the undersigned at the above address.

Sincerely,


Kathy Haynes

Environmental Protection and Remediation Department

cc: S Durrant