


15-193-20046-00-00

STATE OF KANSAS  
STATE CORPORATION COMMISSION

Form CP-4

Give All Information Completely  
Make Required Affidavit  
Mail or Deliver Report to:  
Conservation Division  
State Corporation Commission  
P. O. Box 17027  
Wichita, Kansas 67217  
NORTH

WELL PLUGGING RECORD



Locate well correctly on above  
Section Plat

Thomas County, Sec. 25 Twp. 6S Rge. (E) 36 (W)  
Location as "NE/CNW'SW" or footage from lines C NE NE  
Lease Owner Murfin Drilling Company  
Lease Name Roulier Well No. 1  
Office Address 617 Union Center, Wichita, Kansas 67202  
Character of Well (completed as Oil, Gas or Dry Hole) \_\_\_\_\_  
Date well completed July 1 1973  
Application for plugging filed July 1 1973  
Application for plugging approved July 1 1973  
Plugging commenced July 1 1973  
Plugging completed July 2 1973  
Reason for abandonment of well or producing formation Dry Hole

If a producing well is abandoned, date of last production 19\_\_\_\_  
Was permission obtained from the Conservation Division or its agents before plugging was commenced? Yes

Name of Conservation Agent who supervised plugging of this well Bill Nichols  
Producing formation \_\_\_\_\_ Depth to top \_\_\_\_\_ Bottom \_\_\_\_\_ Total Depth of Well 4324 Feet  
Show depth and thickness of all water, oil and gas formations.

OIL, GAS OR WATER RECORDS

CASING RECORD

FORMATION	CONTENT	FROM	TO	SIZE	PUT IN	PULLED OUT
				8 5/8"	267'	None

Describe in detail the manner in which the well was plugged, indicating where the mud fluid was placed and the method or methods used in introducing it into the hole. If cement or other plugs were used, state the character of same and depth placed, from \_\_\_\_\_ feet to \_\_\_\_\_ feet for each plug set.

1st plug @ 1750' w/110 sx  
2nd plug @ 275' w/30 sx  
3rd plug @ 40' w/10 sx

RECEIVED  
STATE CORPORATION COMMISSION  
JUL 16 1973  
CONSERVATION DIVISION  
Wichita, Kansas


(If additional description is necessary, use BACK of this sheet)  
Name of Plugging Contractor Sun Oil Well Cementing, Inc.  
Address Box 169, Great Bend, Kansas

STATE OF Kansas, COUNTY OF Sedgwick, ss.  
James R. Daniels (employee of owner) or (owner or operator) of the above-described

well, being first duly sworn on oath, says: That I have knowledge of the facts, statements, and matters herein contained and the log of the above-described well as filed and that the same are true and correct. So help me God.

(Signature) James R. Daniels  
617 Union Center, Wichita, Kansas (Address)

SUBSCRIBED AND SWORN to before me this 13th day of July, 1973



BARBARA COLE, Notary Public  
My Commission Expires Sept. 5, 1976  
Notary Public.

15-193-20046-00-00

# WELL LOG

COMPANY MURFIN DRILLING COMPANY

SEC. 25 T. 6S R. 36W  
LOC. C NE NE

FARM ROULIER NO. 1


RIG. NO. 8

TOTAL DEPTH 4324'

COMM. 6-25-73

COMP. 7-1-73

COUNTY Thomas  
KANSAS



CONTRACTOR Murfin Drilling Company

### CASING

20	10
15	8 5/8" @ 267' w/225 sx
12	6
13	5

ELEVATION 3304 GL 3309 KB

PRODUCTION D & A

### FIGURES INDICATE BOTTOM OF FORMATIONS

277	Sand & shale
1800	Shale
1905	Sand & pyrite
1960	Shale
2574	Sand & shale
2890	Shale & shells
2920	Sand & shale
2959	Anhydrite
3060	Shale - sand
3190	Shale
3340	Shale & shells
3485	Shale
4235	Lime & shale
4324	Lime
4324	TD

RECEIVED  
STATE CORPORATION COMMISSION

JUL 16 1973


CONSERVATION DIVISION  
Wichita, Kansas

7-16-73

State of Kansas  
County of Sedgwick } ss:

I, James R. Daniels of the Murfin Drilling Company

upon oath state that the above and foregoing is a true and correct copy of the log of the Roulier #1 well.



Subscribed and sworn to before me this 13th day of July 19 73

BARBARA COLE, Notary Public  
My Commission Expires: My Commission Expires Sept. 5, 1976

James R. Daniels  
Barbara Cole  
NOTARY PUBLIC