


15-181-20018-00-00

STATE OF KANSAS
STATE CORPORATION COMMISSION
CONSERVATION DIVISION
P. O. BOX 17027
WICHITA, KANSAS 67217

FORM CP-4

WELL PLUGGING RECORD



Locate well correctly on above Section Plat

Sherman County, Sec. 6 Twp. 6 Rge. 37 (E) W (W)
Location as "NE/CNWxSWx" or footage from lines. C SE SE
Lease Owner Dreiling Oil, Inc.
Lease Name Hartley Well No. A-1
Office Address Rt. #2, Victoria, KS 67671
Character of Well (completed as Oil, Gas or Dry Hole) Dry Hole
Date well completed 9-4 1975
Application for plugging filed 9-4 1975
Application for plugging approved 9-4 1975
Plugging commenced 9-4 1975
Plugging completed 9-4 1975
Reason for abandonment of well or producing formation Dry Hole

If a producing well is abandoned, date of last production _____ 19____
Was permission obtained from the Conservation Division or its agents before plugging was commenced? yes

Name of Conservation Agent who supervised plugging of this well Gilbert Balthazor, Palco, KS
Producing formation _____ Depth to top _____ Bottom _____ Total Depth of Well 4,730 Feet
Show depth and thickness of all water, oil and gas formations.

OIL, GAS OR WATER RECORDS

CASING RECORD

FORMATION	CONTENT	FROM	TO	SIZE	PUT IN	PULLED OUT
Surface Pipe				8 5/8"	312'	

Describe in detail the manner in which the well was plugged, indicating where the mud fluid was placed and the method or methods used in introducing it into the hole. If cement or other plugs were used, state the character of same and depth placed, from _____ feet to _____ feet for each plug set.

1st plug was set @ 600' w/70 sacks cement
2nd plug was set @ 300' w/20 sacks cement
3rd plug was set @ 40' w/10 sacks cement


RECEIVED
STATE CORPORATION COMMISSION
SEP 23 1975
9-23-75
CONSERVATION DIVISION
Wichita, Kansas

(If additional description is necessary, use BACK of this sheet)
Name of Plugging Contractor Dreiling Oil, Inc.
Address Rt. #2, Victoria, KS 67671

STATE OF KANSAS COUNTY OF ELLIS, ss.
I, Joseph A. Hess, Sec.-Treas. of Drlg. Contr. (and as owner or authorized representative) of the above-described well, being first duly sworn on oath, says: That I have knowledge of the facts, statements, and matters herein contained and the log of the above-described well as filed and that the same are true and correct. So help me God.

(Signature) Joseph A. Hess
JOSEPH A. HESS, Hays, KS 67601
(Address)

Subscribed and sworn to before me this 22 day of September, 1975



Cecilia Basgall
Cecilia Basgall Notary Public.

DREILING OIL, INC.

Victoria, Kansas 67671

15-181-20018-00-00

WELL LOG

Company: Dreiling Oil, Inc.
Rt. #2
Victoria, KS 67671

Farm: Hartley No. A-1

Total Depth: 4,730'

Comm.: 8-2275 Comp.: 9-4-75

Contractor: Dreiling Oil, Inc.
Rt. #2
Victoria, KS 67671

Sec. 6 Twp. 6 Rng. 37

Location: C SE SE

County: Sherman

Elevation: 3305 K. B.

3302 D. F.

3300 G. R.

Casing Record
312' - 8 5/8"

Cement Record
225 sacks cement

Production:
D & A

Figures Indicate Bottom of Formations


0'	190'	Top Soil, Sand & Gravel
190'	337'	Shale
337'	450'	Shale
450'	2985'	Shale
2985'	3020'	Anhydrite
3020'	3035'	Anhydrite
3035'	3463'	Shale
3463'	4098'	Shale & Lime
4098'	4200'	Lime
4200'	4269'	Lime & Shale
4269'	4730'	Lime
4730'	T.D.	

STATE OF KANSAS)
)ss
COUNTY OF ELLIS)

I, Joseph A. Hess, Secretary Treasurer of Dreiling Oil, Inc., upon oath states that the above and foregoing is a true and correct copy from the The Daily Drilling Report from the Hartley A-1.


JOSEPH A. HESS

Subscribed and sworn to before me this 22nd day of September, 1975.


Cecilia Basgall Notary Public

My commission expires: September 13, 1976.

