


15-181-20013-00-00

STATE OF KANSAS
STATE CORPORATION COMMISSION

Form CP-4

Give All Information Completely
Make Required Affidavit
Mail or Deliver Report to:
Conservation Division
State Corporation Commission
P. O. Box 17027
Wichita, Kansas 67217
NORTH

WELL PLUGGING RECORD



Locate well correctly on above
Section Plot

Sherman County, Sec. 3 Twp. 6 Rge. 37 (E) W (W)
Location as "NE/CNW/SE/SW" or footage from lines C - S₂
Lease Owner Dreiling Oil, Inc.
Lease Name Hartley Well No. 2
Office Address Rt. #2, Victoria, KS 67671
Character of Well (completed as Oil, Gas or Dry Hole) Dry Hole
Date well completed 4-27 19 74
Application for plugging filed 4-27 19 74
Application for plugging approved 4-27 19 74
Plugging commenced 4-27 19 74
Plugging completed 4-27 19 74
Reason for abandonment of well or producing formation Dry Hole

If a producing well is abandoned, date of last production 19
Was permission obtained from the Conservation Division or its agents before plugging was commenced? yes

Name of Conservation Agent who supervised plugging of this well Bill Nichols, Morland, KS
Producing formation _____ Depth to top _____ Bottom _____ Total Depth of Well 4,840 Feet
Show depth and thickness of all water, oil and gas formations.

OIL, GAS OR WATER RECORDS

CASING RECORD

FORMATION	CONTENT	FROM	TO	SIZE	PUT IN	PULLED OUT
Surface Pipe				8 5/8"	367	

Describe in detail the manner in which the well was plugged, indicating where the mud fluid was placed and the method or methods used in introducing it into the hole. If cement or other plugs were used, state the character of same and depth placed, from _____ feet to _____ feet for each plug set.

1st plug was set @ 2075' w/110 cu. ft. cement
2nd plug was set @ 375' w/30 cu. ft. cement
3rd plug was set @ 40' w/10 cu. ft. cement

RECEIVED
STATE CORPORATION COMMISSION
MAY 7 - 1974
CONSERVATION DIVISION
Wichita, Kansas


3-7-74

(If additional description is necessary, use BACK of this sheet)
Name of Plugging Contractor Dreiling Oil, Inc.
Address Rt. #2, Victoria, KS 67671

STATE OF KANSAS COUNTY OF ELLIS
I, Joe Hess, Sec. Treas. of Drlg. Contrc. (~~notary~~) of the above-described well, being first duly sworn on oath, says: That I have knowledge of the facts, statements, and matters herein contained and the log of the above-described well as filed and that the same are true and correct. So help me God.

(Signature) [Signature]

Joe Hess, Rt. #2, Victoria, KS 67671
(Address)



Cecilia Basgall
Notary Public

My commission expires September 13, 1976

Subscribed and sworn to before me this 6th day of May, 19 74

DREILING OIL, INC.

Victoria, Kansas 67671

15-181-20013-00-00

Dreiling Oil, Inc. WELL LOG

Company	Victoria, KS 67671	Sec. 3	Twp. 6	Rng. 37
Farm	Hartley No. 2	Location	C - S $\frac{1}{2}$	
Total Depth	4,840'	County	Sherman	
Comm.	4-12-74	Comp.	4-25-74	Elevation: 3419 K. B.
Contractor	Dreiling Oil, Inc. Rt. #2 Victoria, KS 67671		3416	D. F.
			3414	G. R.

Casing Record

367' - 8 5/8"

Cement Record

250 sacks cement

Production:

D & A

Figures Indicate Bottom of Formations

0'	115'	Shale
115'	320'	Sand
320'	676'	Shale
676'	2600'	Shale
2600'	2685'	Shale & Lime Streaks
2685'	3075'	Shale
3075'	3112'	Anhydrite
3112'	3325'	Shale
3325'	3500'	Lime & Shale
3500'	3814'	Shale & Lime
3814'	3947'	Lime
3947'	4080'	Lime & Shale
4080'	4174'	Lime & Shale
4174'	4785'	Lime
4785'	4840'	Lime & Sand
4840'	T.D.	

STATE OF KANSAS)
)ss
 COUNTY OF ELLIS)


RECEIVED
 STATE CORPORATION COMMISSION
 MAY 7 - 1974
 CONSERVATION DIVISION
 Wichita, Kansas

I, Joe Hess, Secretary Treasurer of Dreiling Oil, Inc. upon oath states that the above and foregoing is a true and correct copy from the Daily Drilling Report from the Hartley #2.

Joe Hess
 JOE HESS

Subscribed and sworn to before me this 6th day of May, 1974.

Cecilia Basgall
 Cecilia Basgall Notary Public



My commission expires: September 13, 1976.